



**Canal Road WTP**

Harry Driggers Boulevard  
Brunswick, GA 31525

Inquiry Number: 7266802.2s  
March 01, 2023

# The EDR Radius Map™ Report



6 Armstrong Road, 4th floor  
Shelton, CT 06484  
Toll Free: 800.352.0050  
[www.edrnet.com](http://www.edrnet.com)

## TABLE OF CONTENTS

<u>SECTION</u>	<u>PAGE</u>
Executive Summary .....	ES1
Overview Map .....	2
Detail Map .....	3
Map Findings Summary .....	4
Map Findings .....	8
Orphan Summary .....	43
Government Records Searched/Data Currency Tracking .....	GR-1

### GEOCHECK ADDENDUM

GeoCheck - Not Requested

***Thank you for your business.***  
Please contact EDR at 1-800-352-0050  
with any questions or comments.

#### **Disclaimer - Copyright and Trademark Notice**

This Report contains certain information obtained from a variety of public and other sources reasonably available to Environmental Data Resources, LLC. It cannot be concluded from this Report that coverage information for the target and surrounding properties does not exist from other sources. This Report is provided on an "AS IS", "AS AVAILABLE" basis. **NO WARRANTY EXPRESS OR IMPLIED IS MADE WHATSOEVER IN CONNECTION WITH THIS REPORT. ENVIRONMENTAL DATA RESOURCES, LLC AND ITS SUBSIDIARIES, AFFILIATES AND THIRD PARTY SUPPLIERS DISCLAIM ALL WARRANTIES, OF ANY KIND OR NATURE, EXPRESS OR IMPLIED, ARISING OUT OF OR RELATED TO THIS REPORT OR ANY OF THE DATA AND INFORMATION PROVIDED IN THIS REPORT, INCLUDING WITHOUT LIMITATION, ANY WARRANTIES REGARDING ACCURACY, QUALITY, CORRECTNESS, COMPLETENESS, COMPREHENSIVENESS, SUITABILITY, MERCHANTABILITY, FITNESS FOR A PARTICULAR PURPOSE, TITLE, NON-INFRINGEMENT, MISAPPROPRIATION, OR OTHERWISE. ALL RISK IS ASSUMED BY THE USER. IN NO EVENT SHALL ENVIRONMENTAL DATA RESOURCES, LLC OR ITS SUBSIDIARIES, AFFILIATES OR THIRD PARTY SUPPLIERS BE LIABLE TO ANYONE FOR ANY DIRECT, INCIDENTAL, INDIRECT, SPECIAL, CONSEQUENTIAL OR OTHER DAMAGES OF ANY TYPE OR KIND (INCLUDING BUT NOT LIMITED TO LOSS OF PROFITS, LOSS OF USE, OR LOSS OF DATA) INFORMATION PROVIDED IN THIS REPORT.** Any analyses, estimates, ratings, environmental risk levels, or risk codes provided in this Report are provided for illustrative purposes only, and are not intended to provide, nor should they be interpreted as providing any facts regarding, or prediction or forecast of, any environmental risk for any property. Only an assessment performed by a qualified environmental professional can provide findings, opinions or conclusions regarding the environmental risk or conditions in, on or at any property.

Copyright 2023 by Environmental Data Resources, LLC. All rights reserved. Reproduction in any media or format, in whole or in part, of any report or map of Environmental Data Resources, LLC, or its affiliates, is prohibited without prior written permission.

EDR and its logos (including Sanborn and Sanborn Map) are trademarks of Environmental Data Resources, LLC or its affiliates. All other trademarks used herein are the property of their respective owners.

## EXECUTIVE SUMMARY

A search of available environmental records was conducted by Environmental Data Resources, Inc (EDR). The report was designed to assist parties seeking to meet the search requirements of EPA's Standards and Practices for All Appropriate Inquiries (40 CFR Part 312), the ASTM Standard Practice for Environmental Site Assessments (E1527-21), the ASTM Standard Practice for Environmental Site Assessments for Forestland or Rural Property (E 2247-16), the ASTM Standard Practice for Limited Environmental Due Diligence: Transaction Screen Process (E 1528-14) or custom requirements developed for the evaluation of environmental risk associated with a parcel of real estate.

### TARGET PROPERTY INFORMATION

#### ADDRESS

HARRY DRIGGERS BOULEVARD  
BRUNSWICK, GA 31525

#### COORDINATES

Latitude (North): 31.2473950 - 31° 14' 50.62"  
Longitude (West): 81.4874300 - 81° 29' 14.74"  
Universal Transverse Mercator: Zone 17  
UTM X (Meters): 453586.3  
UTM Y (Meters): 3456937.5  
Elevation: 16 ft. above sea level

### USGS TOPOGRAPHIC MAP ASSOCIATED WITH TARGET PROPERTY

Target Property Map:	15932531 BRUNSWICK EAST, GA
Version Date:	2020
Northeast Map:	15932541 DARIEN, GA
Version Date:	2020
Southwest Map:	15932533 BRUNSWICK WEST, GA
Version Date:	2020
Northwest Map:	16008951 STERLING, GA
Version Date:	2020

### AERIAL PHOTOGRAPHY IN THIS REPORT

Portions of Photo from: 20151017  
Source: USDA

MAPPED SITES SUMMARY

Target Property Address:  
HARRY DRIGGERS BOULEVARD  
BRUNSWICK, GA 31525

Click on Map ID to see full detail.

MAP ID	SITE NAME	ADDRESS	DATABASE ACRONYMS	RELATIVE ELEVATION	DIST (ft. & mi.) DIRECTION
<a href="#">A1</a>	UNITED STATES MILITA	1693 GLYNCO PKWY	NY MANIFEST	Lower	403, 0.076, ESE
<a href="#">A2</a>	GA ANG/224 JNT COMMU	1693 GLYNCO PKWY	GA LUST, GA TIER 2	Lower	403, 0.076, ESE
<a href="#">A3</a>	GA ANG- GLYNCO ANG S	1693 GLYNCO PKWY	RCRA-VSQG, FINDS, ECHO	Lower	403, 0.076, ESE
<a href="#">A4</a>	GA ANG/224 JNT COMMU	1693 GLYNCO PKWY	GA UST, GA Financial Assurance	Lower	403, 0.076, ESE

## EXECUTIVE SUMMARY

### TARGET PROPERTY SEARCH RESULTS

The target property was not listed in any of the databases searched by EDR.

### DATABASES WITH NO MAPPED SITES

No mapped sites were found in EDR's search of available ("reasonably ascertainable ") government records either on the target property or within the search radius around the target property for the following databases:

### STANDARD ENVIRONMENTAL RECORDS

#### ***Lists of Federal NPL (Superfund) sites***

NPL..... National Priority List  
Proposed NPL..... Proposed National Priority List Sites  
NPL LIENS..... Federal Superfund Liens

#### ***Lists of Federal Delisted NPL sites***

Delisted NPL..... National Priority List Deletions

#### ***Lists of Federal sites subject to CERCLA removals and CERCLA orders***

FEDERAL FACILITY..... Federal Facility Site Information listing  
SEMS..... Superfund Enterprise Management System

#### ***Lists of Federal CERCLA sites with NFRAP***

SEMS-ARCHIVE..... Superfund Enterprise Management System Archive

#### ***Lists of Federal RCRA facilities undergoing Corrective Action***

CORRACTS..... Corrective Action Report

#### ***Lists of Federal RCRA TSD facilities***

RCRA-TSDF..... RCRA - Treatment, Storage and Disposal

#### ***Lists of Federal RCRA generators***

RCRA-LQG..... RCRA - Large Quantity Generators  
RCRA-SQG..... RCRA - Small Quantity Generators

#### ***Federal institutional controls / engineering controls registries***

LUCIS..... Land Use Control Information System  
US ENG CONTROLS..... Engineering Controls Sites List  
US INST CONTROLS..... Institutional Controls Sites List

## EXECUTIVE SUMMARY

### ***Federal ERNS list***

ERNS..... Emergency Response Notification System

### ***Lists of state- and tribal hazardous waste facilities***

GA SHWS..... Hazardous Site Inventory  
GA NON-HSI..... Non-Hazardous Site Inventory

### ***Lists of state and tribal landfills and solid waste disposal facilities***

GA SWF/LF..... Solid Waste Disposal Facilities

### ***Lists of state and tribal leaking storage tanks***

INDIAN LUST..... Leaking Underground Storage Tanks on Indian Land

### ***Lists of state and tribal registered storage tanks***

FEMA UST..... Underground Storage Tank Listing  
GA AST..... Above Ground Storage Tanks  
INDIAN UST..... Underground Storage Tanks on Indian Land

### ***State and tribal institutional control / engineering control registries***

GA INST CONTROL..... Public Record List  
GA AUL..... Uniform Environmental Covenants

### ***Lists of state and tribal voluntary cleanup sites***

GA VCP..... Voluntary Cleanup Program site  
INDIAN VCP..... Voluntary Cleanup Priority Listing

### ***Lists of state and tribal brownfield sites***

GA BROWNFIELDS..... Brownfields Public Record List

### **ADDITIONAL ENVIRONMENTAL RECORDS**

#### ***Local Brownfield lists***

US BROWNFIELDS..... A Listing of Brownfields Sites

#### ***Local Lists of Landfill / Solid Waste Disposal Sites***

GA HIST LF..... Historical Landfills  
GA SWRCY..... Recycling Center Listing  
INDIAN ODI..... Report on the Status of Open Dumps on Indian Lands  
ODI..... Open Dump Inventory  
DEBRIS REGION 9..... Torres Martinez Reservation Illegal Dump Site Locations  
IHS OPEN DUMPS..... Open Dumps on Indian Land

#### ***Local Lists of Hazardous waste / Contaminated Sites***

US HIST CDL..... Delisted National Clandestine Laboratory Register

## EXECUTIVE SUMMARY

GA CDL..... Clandestine Drug Labs  
 GA DEL SHWS..... Delisted Hazardous Site Inventory Listing  
 US CDL..... National Clandestine Laboratory Register

### **Local Land Records**

LIENS 2..... CERCLA Lien Information

### **Records of Emergency Release Reports**

HMIRS..... Hazardous Materials Information Reporting System  
 GA SPILLS..... Spills Information  
 GA SPILLS 90..... SPILLS 90 data from FirstSearch

### **Other Ascertainable Records**

RCRA NonGen / NLR..... RCRA - Non Generators / No Longer Regulated  
 FUDS..... Formerly Used Defense Sites  
 DOD..... Department of Defense Sites  
 SCRD DRYCLEANERS..... State Coalition for Remediation of Drycleaners Listing  
 US FIN ASSUR..... Financial Assurance Information  
 EPA WATCH LIST..... EPA WATCH LIST  
 2020 COR ACTION..... 2020 Corrective Action Program List  
 TSCA..... Toxic Substances Control Act  
 TRIS..... Toxic Chemical Release Inventory System  
 SSTS..... Section 7 Tracking Systems  
 ROD..... Records Of Decision  
 RMP..... Risk Management Plans  
 RAATS..... RCRA Administrative Action Tracking System  
 PRP..... Potentially Responsible Parties  
 PADS..... PCB Activity Database System  
 ICIS..... Integrated Compliance Information System  
 FTTS..... FIFRA/ TSCA Tracking System - FIFRA (Federal Insecticide, Fungicide, & Rodenticide Act)/TSCA (Toxic Substances Control Act)  
 MLTS..... Material Licensing Tracking System  
 COAL ASH DOE..... Steam-Electric Plant Operation Data  
 COAL ASH EPA..... Coal Combustion Residues Surface Impoundments List  
 PCB TRANSFORMER..... PCB Transformer Registration Database  
 RADINFO..... Radiation Information Database  
 HIST FTTS..... FIFRA/TSCA Tracking System Administrative Case Listing  
 DOT OPS..... Incident and Accident Data  
 CONSENT..... Superfund (CERCLA) Consent Decrees  
 INDIAN RESERV..... Indian Reservations  
 FUSRAP..... Formerly Utilized Sites Remedial Action Program  
 UMTRA..... Uranium Mill Tailings Sites  
 LEAD SMELTERS..... Lead Smelter Sites  
 US AIRS..... Aerometric Information Retrieval System Facility Subsystem  
 US MINES..... Mines Master Index File  
 ABANDONED MINES..... Abandoned Mines  
 DOCKET HWC..... Hazardous Waste Compliance Docket Listing  
 UXO..... Unexploded Ordnance Sites  
 FUELS PROGRAM..... EPA Fuels Program Registered Listing  
 PFAS NPL..... Superfund Sites with PFAS Detections Information  
 PFAS FEDERAL SITES..... Federal Sites PFAS Information  
 PFAS TSCA..... PFAS Manufacture and Imports Information

## EXECUTIVE SUMMARY

PFAS RCRA MANIFEST.....	PFAS Transfers Identified In the RCRA Database Listing
PFAS ATSDR.....	PFAS Contamination Site Location Listing
PFAS WQP.....	Ambient Environmental Sampling for PFAS
PFAS NPDES.....	Clean Water Act Discharge Monitoring Information
PFAS ECHO.....	Facilities in Industries that May Be Handling PFAS Listing
PFAS ECHO FIRE TRAINING.....	Facilities in Industries that May Be Handling PFAS Listing
PFAS PART 139 AIRPORT.....	All Certified Part 139 Airports PFAS Information Listing
AQUEOUS FOAM NRC.....	Aqueous Foam Related Incidents Listing
GA AIRS.....	Permitted Facility and Emissions Listing
GA COAL ASH.....	Coal Ash Disposal Site Listing
GA DRYCLEANERS.....	Drycleaner Database
GA NPDES.....	NPDES Wastewater Permit List
GA UIC.....	Underground Injection Control
MINES MRDS.....	Mineral Resources Data System

### EDR HIGH RISK HISTORICAL RECORDS

#### ***EDR Exclusive Records***

EDR MGP.....	EDR Proprietary Manufactured Gas Plants
EDR Hist Auto.....	EDR Exclusive Historical Auto Stations
EDR Hist Cleaner.....	EDR Exclusive Historical Cleaners

### EDR RECOVERED GOVERNMENT ARCHIVES

#### ***Exclusive Recovered Govt. Archives***

GA RGA HWS.....	Recovered Government Archive State Hazardous Waste Facilities List
GA RGA LF.....	Recovered Government Archive Solid Waste Facilities List
GA RGA LUST.....	Recovered Government Archive Leaking Underground Storage Tank

### SURROUNDING SITES: SEARCH RESULTS

Surrounding sites were identified in the following databases.

Elevations have been determined from the USGS Digital Elevation Model and should be evaluated on a relative (not an absolute) basis. Relative elevation information between sites of close proximity should be field verified. Sites with an elevation equal to or higher than the target property have been differentiated below from sites with an elevation lower than the target property.

Page numbers and map identification numbers refer to the EDR Radius Map report where detailed data on individual sites can be reviewed.

Sites listed in ***bold italics*** are in multiple databases.

Unmappable (orphan) sites are not considered in the foregoing analysis.

### STANDARD ENVIRONMENTAL RECORDS

#### ***Lists of Federal RCRA generators***

RCRA-VSQQ: RCRAInfo is EPA's comprehensive information system, providing access to data supporting the Resource Conservation and Recovery Act (RCRA) of 1976 and the Hazardous and Solid Waste Amendments (HSWA)

## EXECUTIVE SUMMARY

of 1984. The database includes selective information on sites which generate, transport, store, treat and/or dispose of hazardous waste as defined by the Resource Conservation and Recovery Act (RCRA). Very small quantity generators (VSQGs) generate less than 100 kg of hazardous waste, or less than 1 kg of acutely hazardous waste per month.

A review of the RCRA-VSQG list, as provided by EDR, and dated 11/21/2022 has revealed that there is 1 RCRA-VSQG site within approximately 0.25 miles of the target property.

<u>Lower Elevation</u>	<u>Address</u>	<u>Direction / Distance</u>	<u>Map ID</u>	<u>Page</u>
<b>GA ANG- GLYNCO ANG S</b> EPA ID:: GAD981250657	<b>1693 GLYNCO PKWY</b>	<b>ESE 0 - 1/8 (0.076 mi.)</b>	<b>A3</b>	<b>29</b>

### ***Lists of state and tribal leaking storage tanks***

GA LUST: The Leaking Underground Storage Tank Incident Reports contain an inventory of reported leaking underground storage tank incidents. The data come from the Department of Natural Resources' Confirmed Release List.

A review of the GA LUST list, as provided by EDR, and dated 01/06/2022 has revealed that there is 1 GA LUST site within approximately 0.5 miles of the target property.

<u>Lower Elevation</u>	<u>Address</u>	<u>Direction / Distance</u>	<u>Map ID</u>	<u>Page</u>
<b>GA ANG/224 JNT COMMU</b> Cleanup Status: NFA - No Further Action Facility Id: 09063034	<b>1693 GLYNCO PKWY</b>	<b>ESE 0 - 1/8 (0.076 mi.)</b>	<b>A2</b>	<b>8</b>

### ***Lists of state and tribal registered storage tanks***

GA UST: The Underground Storage Tank database contains registered USTs. USTs are regulated under Subtitle I of the Resource Conservation and Recovery Act (RCRA). The data come from the Department of Natural Resources' Underground Storage Tank Database.

A review of the GA UST list, as provided by EDR, and dated 08/18/2022 has revealed that there is 1 GA UST site within approximately 0.25 miles of the target property.

<u>Lower Elevation</u>	<u>Address</u>	<u>Direction / Distance</u>	<u>Map ID</u>	<u>Page</u>
<b>GA ANG/224 JNT COMMU</b> Facility Id: 9063034 Status: Removed from Ground	<b>1693 GLYNCO PKWY</b>	<b>ESE 0 - 1/8 (0.076 mi.)</b>	<b>A4</b>	<b>41</b>

## **ADDITIONAL ENVIRONMENTAL RECORDS**

### ***Other Ascertainable Records***

NY MANIFEST: Manifest is a document that lists and tracks hazardous waste from the generator through transporters to a TSD facility.

A review of the NY MANIFEST list, as provided by EDR, and dated 01/01/2019 has revealed that there is

## EXECUTIVE SUMMARY

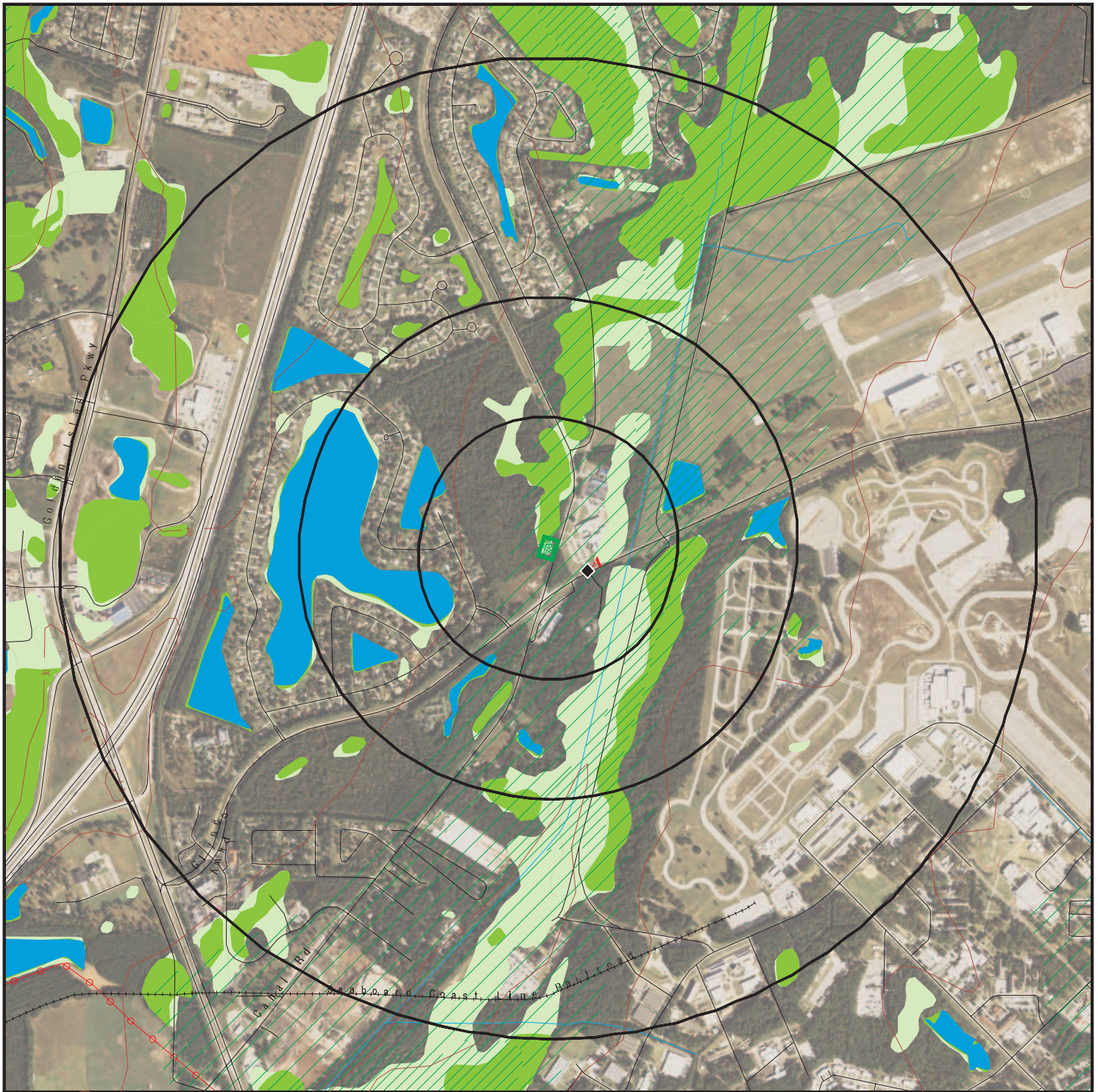
1 NY MANIFEST site within approximately 0.25 miles of the target property.

<u>Lower Elevation</u>	<u>Address</u>	<u>Direction / Distance</u>	<u>Map ID</u>	<u>Page</u>
UNITED STATES MILITA EPA ID: GAD981250657	1693 GLYNCO PKWY	ESE 0 - 1/8 (0.076 mi.)	A1	8


## EXECUTIVE SUMMARY


There were no unmapped sites in this report.

# OVERVIEW MAP - 7266802.2S



 Target Property

 Sites at elevations higher than or equal to the target property

 Sites at elevations lower than the target property


 Manufactured Gas Plants

 National Priority List Sites

 Dept. Defense Sites

 Indian Reservations BIA

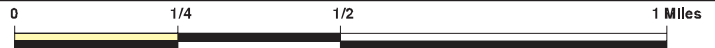
 Power transmission lines

 Special Flood Hazard Area (1%)

 0.2% Annual Chance Flood Hazard

 National Wetland Inventory

 State Wetlands

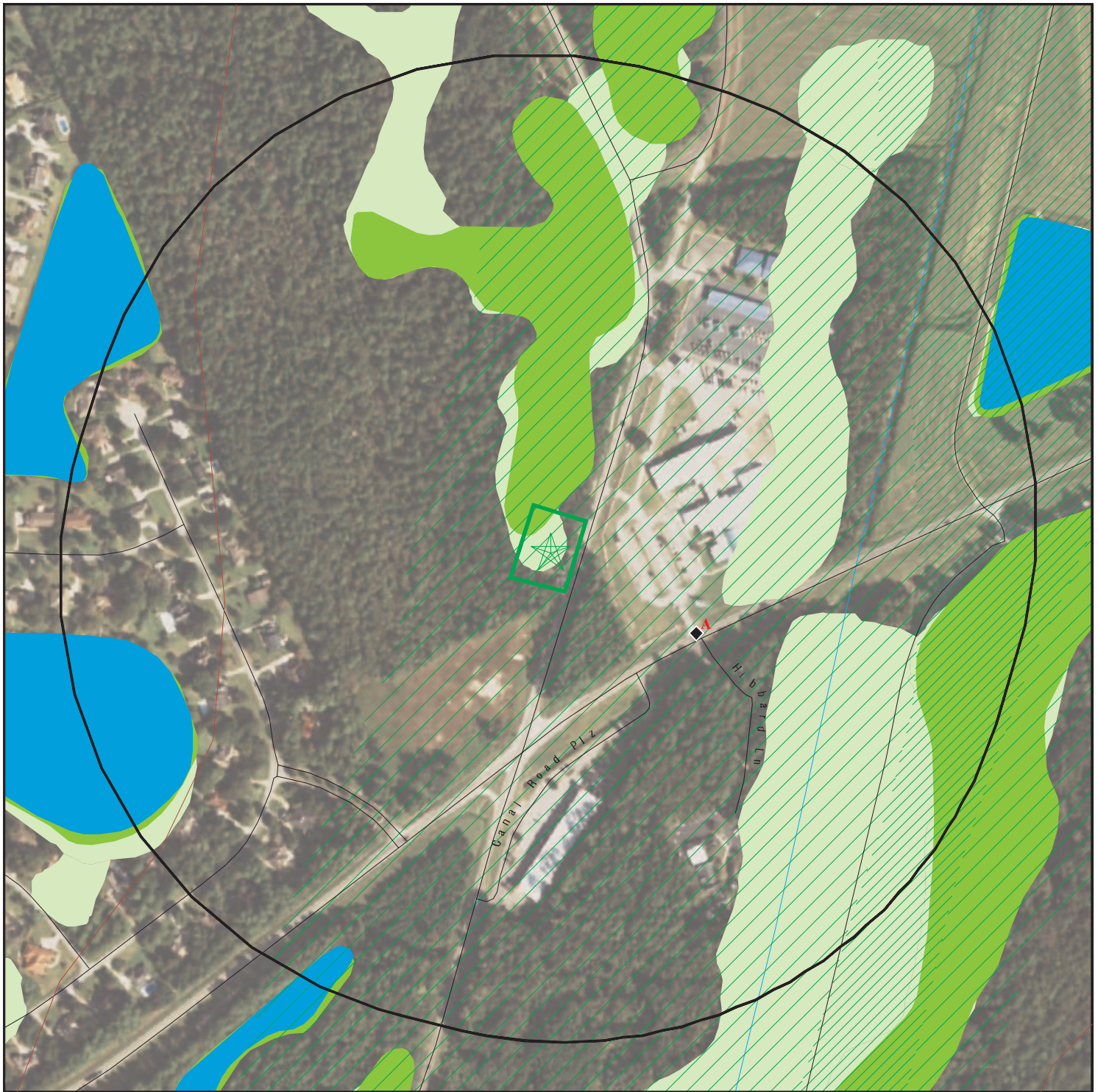









This report includes Interactive Map Layers to display and/or hide map information. The legend includes only those icons for the default map view.

SITE NAME: Canal Road WTP  
ADDRESS: Harry Driggers Boulevard  
Brunswick GA 31525  
LAT/LONG: 31.247395 / 81.48743

CLIENT: Thomas & Hutton  
CONTACT: Katie McCoy  
INQUIRY #: 7266802.2S  
DATE: March 01, 2023 11:05 am

# DETAIL MAP - 7266802.2S



-  Target Property
-  Sites at elevations higher than or equal to the target property
-  Sites at elevations lower than the target property
-  Manufactured Gas Plants
-  Sensitive Receptors
-  National Priority List Sites
-  Dept. Defense Sites

-  Indian Reservations BIA
-  Special Flood Hazard Area (1%)
-  0.2% Annual Chance Flood Hazard
-  National Wetland Inventory
-  State Wetlands

0 1/16 1/8 1/4 Miles



This report includes Interactive Map Layers to display and/or hide map information. The legend includes only those icons for the default map view.

SITE NAME: Canal Road WTP  
 ADDRESS: Harry Driggers Boulevard  
 Brunswick GA 31525  
 LAT/LONG: 31.247395 / 81.48743

CLIENT: Thomas & Hutton  
 CONTACT: Katie McCoy  
 INQUIRY #: 7266802.2s  
 DATE: March 01, 2023 11:09 am

## MAP FINDINGS SUMMARY

Database	Search Distance (Miles)	Target Property	< 1/8	1/8 - 1/4	1/4 - 1/2	1/2 - 1	> 1	Total Plotted
<b>STANDARD ENVIRONMENTAL RECORDS</b>								
<b><i>Lists of Federal NPL (Superfund) sites</i></b>								
NPL	1.000		0	0	0	0	NR	0
Proposed NPL	1.000		0	0	0	0	NR	0
NPL LIENS	1.000		0	0	0	0	NR	0
<b><i>Lists of Federal Delisted NPL sites</i></b>								
Delisted NPL	1.000		0	0	0	0	NR	0
<b><i>Lists of Federal sites subject to CERCLA removals and CERCLA orders</i></b>								
FEDERAL FACILITY	0.500		0	0	0	NR	NR	0
SEMS	0.500		0	0	0	NR	NR	0
<b><i>Lists of Federal CERCLA sites with NFRAP</i></b>								
SEMS-ARCHIVE	0.500		0	0	0	NR	NR	0
<b><i>Lists of Federal RCRA facilities undergoing Corrective Action</i></b>								
CORRACTS	1.000		0	0	0	0	NR	0
<b><i>Lists of Federal RCRA TSD facilities</i></b>								
RCRA-TSDF	0.500		0	0	0	NR	NR	0
<b><i>Lists of Federal RCRA generators</i></b>								
RCRA-LQG	0.250		0	0	NR	NR	NR	0
RCRA-SQG	0.250		0	0	NR	NR	NR	0
RCRA-VSQG	0.250		1	0	NR	NR	NR	1
<b><i>Federal institutional controls / engineering controls registries</i></b>								
LUCIS	0.500		0	0	0	NR	NR	0
US ENG CONTROLS	0.500		0	0	0	NR	NR	0
US INST CONTROLS	0.500		0	0	0	NR	NR	0
<b><i>Federal ERNS list</i></b>								
ERNS	TP		NR	NR	NR	NR	NR	0
<b><i>Lists of state- and tribal hazardous waste facilities</i></b>								
GA SHWS	1.000		0	0	0	0	NR	0
GA NON-HSI	1.000		0	0	0	0	NR	0
<b><i>Lists of state and tribal landfills and solid waste disposal facilities</i></b>								
GA SWF/LF	0.500		0	0	0	NR	NR	0
<b><i>Lists of state and tribal leaking storage tanks</i></b>								
GA LUST	0.500		1	0	0	NR	NR	1

## MAP FINDINGS SUMMARY

Database	Search Distance (Miles)	Target Property	< 1/8	1/8 - 1/4	1/4 - 1/2	1/2 - 1	> 1	Total Plotted
INDIAN LUST	0.500		0	0	0	NR	NR	0
<b><i>Lists of state and tribal registered storage tanks</i></b>								
FEMA UST	0.250		0	0	NR	NR	NR	0
GA UST	0.250		1	0	NR	NR	NR	1
GA AST	0.250		0	0	NR	NR	NR	0
INDIAN UST	0.250		0	0	NR	NR	NR	0
<b><i>State and tribal institutional control / engineering control registries</i></b>								
GA INST CONTROL	0.500		0	0	0	NR	NR	0
GA AUL	0.500		0	0	0	NR	NR	0
<b><i>Lists of state and tribal voluntary cleanup sites</i></b>								
GA VCP	0.500		0	0	0	NR	NR	0
INDIAN VCP	0.500		0	0	0	NR	NR	0
<b><i>Lists of state and tribal brownfield sites</i></b>								
GA BROWNFIELDS	0.500		0	0	0	NR	NR	0
<b><u>ADDITIONAL ENVIRONMENTAL RECORDS</u></b>								
<b><i>Local Brownfield lists</i></b>								
US BROWNFIELDS	0.500		0	0	0	NR	NR	0
<b><i>Local Lists of Landfill / Solid Waste Disposal Sites</i></b>								
GA HIST LF	0.500		0	0	0	NR	NR	0
GA SWRCY	0.500		0	0	0	NR	NR	0
INDIAN ODI	0.500		0	0	0	NR	NR	0
ODI	0.500		0	0	0	NR	NR	0
DEBRIS REGION 9	0.500		0	0	0	NR	NR	0
IHS OPEN DUMPS	0.500		0	0	0	NR	NR	0
<b><i>Local Lists of Hazardous waste / Contaminated Sites</i></b>								
US HIST CDL	TP		NR	NR	NR	NR	NR	0
GA CDL	TP		NR	NR	NR	NR	NR	0
GA DEL SHWS	1.000		0	0	0	0	NR	0
US CDL	TP		NR	NR	NR	NR	NR	0
<b><i>Local Land Records</i></b>								
LIENS 2	TP		NR	NR	NR	NR	NR	0
<b><i>Records of Emergency Release Reports</i></b>								
HMIRS	TP		NR	NR	NR	NR	NR	0
GA SPILLS	TP		NR	NR	NR	NR	NR	0
GA SPILLS 90	TP		NR	NR	NR	NR	NR	0
<b><i>Other Ascertainable Records</i></b>								
RCRA NonGen / NLR	0.250		0	0	NR	NR	NR	0

## MAP FINDINGS SUMMARY

Database	Search Distance (Miles)	Target Property	< 1/8	1/8 - 1/4	1/4 - 1/2	1/2 - 1	> 1	Total Plotted
FUDS	1.000		0	0	0	0	NR	0
DOD	1.000		0	0	0	0	NR	0
SCRD DRYCLEANERS	0.500		0	0	0	NR	NR	0
US FIN ASSUR	TP		NR	NR	NR	NR	NR	0
EPA WATCH LIST	TP		NR	NR	NR	NR	NR	0
2020 COR ACTION	0.250		0	0	NR	NR	NR	0
TSCA	TP		NR	NR	NR	NR	NR	0
TRIS	TP		NR	NR	NR	NR	NR	0
SSTS	TP		NR	NR	NR	NR	NR	0
ROD	1.000		0	0	0	0	NR	0
RMP	TP		NR	NR	NR	NR	NR	0
RAATS	TP		NR	NR	NR	NR	NR	0
PRP	TP		NR	NR	NR	NR	NR	0
PADS	TP		NR	NR	NR	NR	NR	0
ICIS	TP		NR	NR	NR	NR	NR	0
FTTS	TP		NR	NR	NR	NR	NR	0
MLTS	TP		NR	NR	NR	NR	NR	0
COAL ASH DOE	TP		NR	NR	NR	NR	NR	0
COAL ASH EPA	0.500		0	0	0	NR	NR	0
PCB TRANSFORMER	TP		NR	NR	NR	NR	NR	0
RADINFO	TP		NR	NR	NR	NR	NR	0
HIST FTTS	TP		NR	NR	NR	NR	NR	0
DOT OPS	TP		NR	NR	NR	NR	NR	0
CONSENT	1.000		0	0	0	0	NR	0
INDIAN RESERV	1.000		0	0	0	0	NR	0
FUSRAP	1.000		0	0	0	0	NR	0
UMTRA	0.500		0	0	0	NR	NR	0
LEAD SMELTERS	TP		NR	NR	NR	NR	NR	0
US AIRS	TP		NR	NR	NR	NR	NR	0
US MINES	0.250		0	0	NR	NR	NR	0
ABANDONED MINES	0.250		0	0	NR	NR	NR	0
FINDS	TP		NR	NR	NR	NR	NR	0
ECHO	TP		NR	NR	NR	NR	NR	0
DOCKET HWC	TP		NR	NR	NR	NR	NR	0
UXO	1.000		0	0	0	0	NR	0
FUELS PROGRAM	0.250		0	0	NR	NR	NR	0
PFAS NPL	0.250		0	0	NR	NR	NR	0
PFAS FEDERAL SITES	0.250		0	0	NR	NR	NR	0
PFAS TSCA	0.250		0	0	NR	NR	NR	0
PFAS RCRA MANIFEST	0.250		0	0	NR	NR	NR	0
PFAS ATSDR	0.250		0	0	NR	NR	NR	0
PFAS WQP	0.250		0	0	NR	NR	NR	0
PFAS NPDES	0.250		0	0	NR	NR	NR	0
PFAS ECHO	0.250		0	0	NR	NR	NR	0
PFAS ECHO FIRE TRAINING	0.250		0	0	NR	NR	NR	0
PFAS PART 139 AIRPORT	0.250		0	0	NR	NR	NR	0
AQUEOUS FOAM NRC	0.250		0	0	NR	NR	NR	0
GA AIRS	TP		NR	NR	NR	NR	NR	0
GA COAL ASH	0.500		0	0	0	NR	NR	0
GA DRYCLEANERS	0.250		0	0	NR	NR	NR	0
GA Financial Assurance	TP		NR	NR	NR	NR	NR	0

## MAP FINDINGS SUMMARY

Database	Search Distance (Miles)	Target Property	< 1/8	1/8 - 1/4	1/4 - 1/2	1/2 - 1	> 1	Total Plotted
NY MANIFEST	0.250		1	0	NR	NR	NR	1
GA NPDES	TP		NR	NR	NR	NR	NR	0
GA TIER 2	TP		NR	NR	NR	NR	NR	0
GA UIC	TP		NR	NR	NR	NR	NR	0
MINES MRDS	TP		NR	NR	NR	NR	NR	0

### EDR HIGH RISK HISTORICAL RECORDS

#### ***EDR Exclusive Records***

EDR MGP	1.000		0	0	0	0	NR	0
EDR Hist Auto	0.125		0	NR	NR	NR	NR	0
EDR Hist Cleaner	0.125		0	NR	NR	NR	NR	0

### EDR RECOVERED GOVERNMENT ARCHIVES

#### ***Exclusive Recovered Govt. Archives***

GA RGA HWS	TP		NR	NR	NR	NR	NR	0
GA RGA LF	TP		NR	NR	NR	NR	NR	0
GA RGA LUST	TP		NR	NR	NR	NR	NR	0

- Totals --		0	4	0	0	0	0	4
-------------	--	---	---	---	---	---	---	---

#### NOTES:

TP = Target Property

NR = Not Requested at this Search Distance

Sites may be listed in more than one database

Map ID  
Direction  
Distance  
Elevation

MAP FINDINGS

Site

Database(s)

EDR ID Number  
EPA ID Number

**A1**  
**ESE**  
**< 1/8**  
**0.076 mi.**  
**403 ft.**  
**Site 1 of 4 in cluster A**

**NY MANIFEST** **S119069341**  
**N/A**

**Relative:** NY MANIFEST:  
**Lower** Name: UNITED STATES MILITARY  
Address: 1693 GLYNCO PKWY  
**Actual:** City,State,Zip: BRUNSWICK, GA 31525  
**15 ft.** Country: USA  
EPA ID: GAD981250657  
Facility Status: Not reported  
Location Address 1: P O BOX 2077  
Code: BP  
Location Address 2: Not reported  
Total Tanks: Not reported  
Location City: BRUNSWICK  
Location State: GA  
Location Zip: 31521  
Location Zip 4: Not reported

NY MANIFEST:  
EPAID: GAD981250657  
Mailing Name: UNITED STATES MILITARY  
Mailing Contact: ERNEST POPPELL  
Mailing Address 1: P O BOX 2077  
Mailing Address 2: Not reported  
Mailing City: BRUNSWICK  
Mailing State: GA  
Mailing Zip: 31521  
Mailing Zip 4: Not reported  
Mailing Country: USA  
Mailing Phone: 4047401000

**A2**  
**ESE**  
**< 1/8**  
**0.076 mi.**  
**403 ft.**  
**Site 2 of 4 in cluster A**

**GA LUST** **S107771475**  
**GA TIER 2** **N/A**

**Relative:** LUST:  
**Lower** Name: GA ANG/224 JNT COMMUN SPT SQUAD  
**Actual:** Address: 1693 GLYNCO PKWY  
**15 ft.** City,State,Zip: BRUNSWICK, GA 31521  
Facility ID: 09063034  
Leak ID: Not reported  
Description: Not reported  
Cleanup Status: NFA - No Further Action  
Date Received: 05/30/1997  
Project Officer: Ron Wallace  
Project Name: UST - 1 - GA ANG/224 JNT COMMUN SPT SQUAD  
Site Code Description: Owner/Operator funded site  
No Further Action Date: 01/05/2000  
  
Name: GA ANG/224 JNT COMMUN SPT SQUAD  
Address: 1693 GLYNCO PKWY  
City,State,Zip: BRUNSWICK, GA 31521  
Facility ID: 09063034

Map ID  
Direction  
Distance  
Elevation

MAP FINDINGS

Site

Database(s)

EDR ID Number  
EPA ID Number

**GA ANG/224 JNT COMMUN SPT SQUAD (Continued)**

**S107771475**

Leak ID:	Not reported
Description:	Not reported
Cleanup Status:	NFA - No Further Action
Date Received:	08/01/1997
Project Officer:	Ron Wallace
Project Name:	UST - 2 - GA ANG/224 JNT COMMUN SPT SQUAD
Site Code Description:	Owner/Operator funded site
No Further Action Date:	01/05/2000

**GA TIER 2:**

Reporting Year:	2021
Facility ID:	7134915
Facility Country:	Not reported
Company Name:	224th Joint Communications Support Squadron, Glynco Air National Guard
Date Submitted:	03/01/2022
Filing Type:	302 311 312
SIC Code:	Not reported
NAICS Code:	928110
Dun&Bradstreet Code:	N/A
Chemicals Same as Last Year:	Not reported
Data Tier 2 Signed:	Not reported
Dikes/Saveguard Measures:	Not reported
Facility Department:	Not reported
Facility Date Modified:	03/01/2022
State Fees Total:	Not reported
Mailing Address:	Not reported
Mailing City,St,Zip:	Not reported
Mailing Country:	Not reported
Latitude:	Not reported
Longitude:	Not reported
Lat/Long Location Desc:	Not reported
Lat/Long Method:	Not reported
Number Employees on Site:	Not reported
Site Coordinate Abbrvtns Sbmtd:	Not reported
Fire District:	Not reported
Notes:	Not reported
Validity:	Not reported

Reporting Year:	2020
Facility ID:	6843427
Facility Country:	Not reported
Company Name:	224th Joint Communications Support Squadron, Glynco Air National Guard
Date Submitted:	03/01/2021
Filing Type:	302 311 312
SIC Code:	Not reported
NAICS Code:	928110
Dun&Bradstreet Code:	N/A
Chemicals Same as Last Year:	Not reported
Data Tier 2 Signed:	Not reported
Dikes/Saveguard Measures:	Not reported
Facility Department:	Not reported
Facility Date Modified:	03/01/2021
State Fees Total:	Not reported
Mailing Address:	Not reported
Mailing City,St,Zip:	Not reported
Mailing Country:	Not reported
Latitude:	Not reported

Map ID  
Direction  
Distance  
Elevation

MAP FINDINGS

Site

Database(s)

EDR ID Number  
EPA ID Number

**GA ANG/224 JNT COMMUN SPT SQUAD (Continued)**

**S107771475**

Longitude: Not reported  
Lat/Long Location Desc: Not reported  
Lat/Long Method: Not reported  
Number Employees on Site: Not reported  
Site Coordinate Abbrvtns Sbmtd: Not reported  
Fire District: Not reported  
Notes: Not reported  
Validity: Not reported

Reporting Year: 2019  
Facility ID: 6687080  
Facility Country: Not reported  
Company Name: 224th Joint Communications Support Squadron, Glynco Air National Guard  
Date Submitted: 02/27/2020  
Filing Type: 302 311 312  
SIC Code: Not reported  
NAICS Code: 928110  
Dun&Bradstreet Code: N/A  
Chemicals Same as Last Year: Not reported  
Data Tier 2 Signed: Not reported  
Dikes/Saveguard Measures: Not reported  
Facility Department: Not reported  
Facility Date Modified: 02/27/2020  
State Fees Total: Not reported  
Mailing Address: Not reported  
Mailing City,St,Zip: Not reported  
Mailing Country: Not reported  
Latitude: Not reported  
Longitude: Not reported  
Lat/Long Location Desc: Not reported  
Lat/Long Method: Not reported  
Number Employees on Site: Not reported  
Site Coordinate Abbrvtns Sbmtd: Not reported  
Fire District: Not reported  
Notes: Not reported  
Validity: Not reported

Reporting Year: 2019  
Facility ID: 6687080  
Facility Country: Not reported  
Company Name: 224th Joint Communications Support Squadron, Glynco Air National Guard  
Date Submitted: 02/27/2020  
Filing Type: 302 311 312  
SIC Code: Not reported  
NAICS Code: 928110  
Dun&Bradstreet Code: N/A  
Chemicals Same as Last Year: Not reported  
Data Tier 2 Signed: Not reported  
Dikes/Saveguard Measures: Not reported  
Facility Department: Not reported  
Facility Date Modified: 02/27/2020  
State Fees Total: Not reported  
Mailing Address: Not reported  
Mailing City,St,Zip: Not reported  
Mailing Country: Not reported  
Latitude: Not reported  
Longitude: Not reported

Map ID  
Direction  
Distance  
Elevation

MAP FINDINGS

Site

Database(s)

EDR ID Number  
EPA ID Number

**GA ANG/224 JNT COMMUN SPT SQUAD (Continued)**

**S107771475**

Lat/Long Location Desc: Not reported  
Lat/Long Method: Not reported  
Number Employees on Site: Not reported  
Site Coordinate Abbrvtns Sbmtd: Not reported  
Fire District: Not reported  
Notes: Not reported  
Validity: Not reported

Reporting Year: 2018  
Facility ID: 6407730  
Facility Country: Not reported  
Company Name: 224th Joint Communications Support Squadron, Glynco Air National Guard  
Date Submitted: 02/27/2019  
Filing Type: 302 311 312  
SIC Code: Not reported  
NAICS Code: 928110  
Dun&Bradstreet Code: N/A  
Chemicals Same as Last Year: Not reported  
Data Tier 2 Signed: Not reported  
Dikes/Saveguard Measures: Not reported  
Facility Department: Not reported  
Facility Date Modified: 02/27/2019  
State Fees Total: Not reported  
Mailing Address: Not reported  
Mailing City,St,Zip: Not reported  
Mailing Country: Not reported  
Latitude: Not reported  
Longitude: Not reported  
Lat/Long Location Desc: Not reported  
Lat/Long Method: Not reported  
Number Employees on Site: Not reported  
Site Coordinate Abbrvtns Sbmtd: Not reported  
Fire District: Not reported  
Notes: Not reported  
Validity: Not reported

Reporting Year: 2018  
Facility ID: 6407730  
Facility Country: Not reported  
Company Name: 224th Joint Communications Support Squadron, Glynco Air National Guard  
Date Submitted: 02/27/2019  
Filing Type: 302 311 312  
SIC Code: Not reported  
NAICS Code: 928110  
Dun&Bradstreet Code: N/A  
Chemicals Same as Last Year: Not reported  
Data Tier 2 Signed: Not reported  
Dikes/Saveguard Measures: Not reported  
Facility Department: Not reported  
Facility Date Modified: 02/27/2019  
State Fees Total: Not reported  
Mailing Address: Not reported  
Mailing City,St,Zip: Not reported  
Mailing Country: Not reported  
Latitude: Not reported  
Longitude: Not reported  
Lat/Long Location Desc: Not reported

Map ID  
Direction  
Distance  
Elevation

MAP FINDINGS

Site

Database(s)

EDR ID Number  
EPA ID Number

**GA ANG/224 JNT COMMUN SPT SQUAD (Continued)**

**S107771475**

Lat/Long Method: Not reported  
Number Employees on Site: Not reported  
Site Coordinate Abbrvtns Sbmtd: Not reported  
Fire District: Not reported  
Notes: Not reported  
Validity: Not reported

Reporting Year: 2017  
Facility ID: 6104909  
Facility Country: Not reported  
Company Name: 224th Joint Communications Support Squadron, Glynco Air National Guard  
Date Submitted: 02/28/2018  
Filing Type: 302 311 312  
SIC Code: Not reported  
NAICS Code: 928110  
Dun&Bradstreet Code: N/A  
Chemicals Same as Last Year: Not reported  
Data Tier 2 Signed: Not reported  
Dikes/Saveguard Measures: Not reported  
Facility Department: Not reported  
Facility Date Modified: 02/28/2018  
State Fees Total: Not reported  
Mailing Address: Not reported  
Mailing City,St,Zip: Not reported  
Mailing Country: Not reported  
Latitude: 31.2476666  
Longitude: -81.485795  
Lat/Long Location Desc: Not reported  
Lat/Long Method: Not reported  
Number Employees on Site: Not reported  
Site Coordinate Abbrvtns Sbmtd: Not reported  
Fire District: Not reported  
Notes: Not reported  
Validity: Not reported

Reporting Year: 2016  
Facility ID: 5836548  
Facility Country: Not reported  
Company Name: 224th Joint Communications Support Squadron, Glynco Air National Guard  
Date Submitted: 02/23/2017  
Filing Type: 302 312  
SIC Code: Not reported  
NAICS Code: 928110  
Dun&Bradstreet Code: N/A  
Chemicals Same as Last Year: Not reported  
Data Tier 2 Signed: Not reported  
Dikes/Saveguard Measures: Not reported  
Facility Department: Not reported  
Facility Date Modified: 02/23/2017  
State Fees Total: Not reported  
Mailing Address: Not reported  
Mailing City,St,Zip: Not reported  
Mailing Country: Not reported  
Latitude: 31.2476666  
Longitude: -81.485795  
Lat/Long Location Desc: Not reported  
Lat/Long Method: Not reported

Map ID  
Direction  
Distance  
Elevation

MAP FINDINGS

Site

Database(s)

EDR ID Number  
EPA ID Number

**GA ANG/224 JNT COMMUN SPT SQUAD (Continued)**

**S107771475**

Number Employees on Site:	Not reported
Site Coordinate Abbrvtns Sbmtd:	Not reported
Fire District:	Not reported
Notes:	Not reported
Validity:	Not reported
Reporting Year:	2012
Facility ID:	4094655
Facility Country:	Not reported
Company Name:	224th Joint Communications Support Squadron, Glynco Air National Guard
Date Submitted:	Not reported
Filing Type:	Not reported
SIC Code:	Not reported
NAICS Code:	Not reported
Dun&Bradstreet Code:	Not reported
Chemicals Same as Last Year:	Not reported
Data Tier 2 Signed:	02/28/2013
Dikes/Saveguard Measures:	Not reported
Facility Department:	Not reported
Facility Date Modified:	02/28/2013
State Fees Total:	Not reported
Mailing Address:	Not reported
Mailing City,St,Zip:	Not reported
Mailing Country:	Not reported
Latitude:	31.24691
Longitude:	-81.48611
Lat/Long Location Desc:	Not reported
Lat/Long Method:	Not reported
Number Employees on Site:	Not reported
Site Coordinate Abbrvtns Sbmtd:	Not reported
Fire District:	Not reported
Notes:	Not reported
Validity:	Not reported
Contact 1:	Craig Tutorow
Contact Type 1:	Emergency Contact
Contact Email 1:	craig.tutorow@ang.af.mil
Contact 1 Telephone1:	912-261-5670
Contact 1 Telephone2:	912-617-1035
Contact 1 Phone3:	Not reported
Contact Name 2:	Charles West
Contact Type 2:	Owner / Operator
Contact Email 2:	charles.west@ang.af.mil
Contact 2 Telephone1:	813-263-6566
Contact 2 Telephone2:	912-261-5605
Contact Name 3:	John Edwards
Contact Type 3:	Regulatory Point of Contact
Contact Email 3:	john.edwards.1@ang.af.mil
Contact 3 Telephone1:	912-966-8496
Contact 3 Telephone2:	912-704-5040
Contact 3 Telephone3:	Not reported
Contact Name 4:	Brian K. Ellis
Contact Type 4:	Regulatory Point of Contact
Contact Email 4:	brian.ellis.1@ang.af.mil
Contact 4 Telephone1:	912-966-8678
Contact 4 Telephone2:	812-249-1184
Contact Name 5:	Not reported
Contact Type 5:	Not reported

Map ID  
Direction  
Distance  
Elevation

MAP FINDINGS

Site

Database(s)

EDR ID Number  
EPA ID Number

**GA ANG/224 JNT COMMUN SPT SQUAD (Continued)**

**S107771475**

Contact Email 5:	Not reported
Contact 5 Telephone1:	Not reported
Contact 5 Telephone2:	Not reported
Contact 5 Telephone3:	Not reported
Reporting Year:	2011
Facility ID:	2932840
Facility Country:	Not reported
Company Name:	Not reported
Date Submitted:	Not reported
Filing Type:	Not reported
SIC Code:	Not reported
NAICS Code:	Not reported
Dun&Bradstreet Code:	Not reported
Chemicals Same as Last Year:	Not reported
Data Tier 2 Signed:	02/29/2012
Dikes/Saveguard Measures:	Not reported
Facility Department:	Not reported
Facility Date Modified:	02/29/2012
State Fees Total:	Not reported
Mailing Address:	Not reported
Mailing City,St,Zip:	Not reported
Mailing Country:	Not reported
Latitude:	31.24691
Longitude:	-81.48611
Lat/Long Location Desc:	Not reported
Lat/Long Method:	Not reported
Number Employees on Site:	Not reported
Site Coordinate Abbrvtns Sbmtrd:	Not reported
Fire District:	Not reported
Notes:	Not reported
Validity:	Not reported
Contact 1:	Not reported
Contact Type 1:	Not reported
Contact Email 1:	Not reported
Contact 1 Telephone1:	Not reported
Contact 1 Telephone2:	Not reported
Contact 1 Phone3:	Not reported
Contact Name 2:	Not reported
Contact Type 2:	Not reported
Contact Email 2:	Not reported
Contact 2 Telephone1:	Not reported
Contact 2 Telephone2:	Not reported
Contact Name 3:	Not reported
Contact Type 3:	Not reported
Contact Email 3:	Not reported
Contact 3 Telephone1:	Not reported
Contact 3 Telephone2:	Not reported
Contact 3 Telephone3:	Not reported
Contact Name 4:	Not reported
Contact Type 4:	Not reported
Contact Email 4:	Not reported
Contact 4 Telephone1:	Not reported
Contact 4 Telephone2:	Not reported
Contact Name 5:	Not reported
Contact Type 5:	Not reported
Contact Email 5:	Not reported

Map ID  
Direction  
Distance  
Elevation

MAP FINDINGS

Site

Database(s)

EDR ID Number  
EPA ID Number

**GA ANG/224 JNT COMMUN SPT SQUAD (Continued)**

**S107771475**

Contact 5 Telephone1:	Not reported
Contact 5 Telephone2:	Not reported
Contact 5 Telephone3:	Not reported
Reporting Year:	2010
Facility ID:	FATR2010JD9QJN2469NF
Facility Country:	USA
Company Name:	Not reported
Date Submitted:	Not reported
Filing Type:	Not reported
SIC Code:	Not reported
NAICS Code:	Not reported
Dun&Bradstreet Code:	Not reported
Chemicals Same as Last Year:	Not reported
Data Tier 2 Signed:	02/28/2011
Dikes/Saveguard Measures:	Not reported
Facility Department:	Not reported
Facility Date Modified:	03/01/2011
State Fees Total:	Not reported
Mailing Address:	1693 Glynco Parkway
Mailing City,St,Zip:	Brunswick, GA 31525
Mailing Country:	USA
Latitude:	31.24691
Longitude:	-81.48611
Lat/Long Location Desc:	AB - Administrative Building
Lat/Long Method:	A1 - Address Matching (House Number)
Number Employees on Site:	45
Site Coordinate Abbrvtns Sbmtd:	Not reported
Fire District:	Not reported
Notes:	Not reported
Validity:	Not reported
Reporting Year:	2009
Facility ID:	FATR2009HQL6NW26273E
Facility Country:	USA
Company Name:	Not reported
Date Submitted:	Not reported
Filing Type:	Not reported
SIC Code:	Not reported
NAICS Code:	Not reported
Dun&Bradstreet Code:	Not reported
Chemicals Same as Last Year:	Not reported
Data Tier 2 Signed:	03/01/2010
Dikes/Saveguard Measures:	Not reported
Facility Department:	Not reported
Facility Date Modified:	Not reported
State Fees Total:	Not reported
Mailing Address:	1693 Glynco Parkway
Mailing City,St,Zip:	Brunswick, GA 31525
Mailing Country:	USA
Latitude:	31.1450
Longitude:	81.298
Lat/Long Location Desc:	Not reported
Lat/Long Method:	G0 - GPS (Other)
Number Employees on Site:	45
Site Coordinate Abbrvtns Sbmtd:	Not reported
Fire District:	Not reported

Map ID  
Direction  
Distance  
Elevation

MAP FINDINGS

Site

Database(s)

EDR ID Number  
EPA ID Number

**GA ANG/224 JNT COMMUN SPT SQUAD (Continued)**

**S107771475**

Notes:	Not reported
Validity:	Not reported
Reporting Year:	2008
Facility ID:	FATR20086C6EVN021T26
Facility Country:	USA
Company Name:	Not reported
Date Submitted:	Not reported
Filing Type:	Not reported
SIC Code:	Not reported
NAICS Code:	Not reported
Dun&Bradstreet Code:	Not reported
Chemicals Same as Last Year:	Not reported
Data Tier 2 Signed:	02/27/2009
Dikes/Saveguard Measures:	Not reported
Facility Department:	Not reported
Facility Date Modified:	05/13/2009
State Fees Total:	Not reported
Mailing Address:	1693 Glynco Parkway
Mailing City,St,Zip:	Brunswick, GA 31525
Mailing Country:	USA
Latitude:	31.1450
Longitude:	81.298
Lat/Long Location Desc:	Not reported
Lat/Long Method:	G0 - GPS (Other)
Number Employees on Site:	45
Site Coordinate Abbrvtns Sbmtd:	Not reported
Fire District:	Not reported
Notes:	Not reported
Validity:	This facility passed all validation checks.

**Facility Info:**

Year:	Not reported
Facility ID Description:	National Security
Facility ID Type:	92811
Facility ID Last Modified:	2/25/2009
ID:	NAICS

Year:	Not reported
Facility ID Description:	Not reported
Facility ID Type:	00007
Facility ID Last Modified:	2/26/2009
ID:	State ID

**Contact:**

Year:	Not reported
Contact ID:	CTTR20086C6ALK0069RY
Contact Title:	Environmental Manager
Contact First Name:	Teralyn
Contact Last Name:	Murray
Contact Email:	teralyn.murray@gasava.ang.af.mil
Contact Mail Address:	1401 Robert R Miller Jr Drive
Contact Mail City,St,Zip:	Garden City, GA 31408-9001
Contact Mail Country:	USA
Contact Type:	Regulatory Point of Contact
Contact Modification Date:	2/26/2009

Map ID  
Direction  
Distance  
Elevation

MAP FINDINGS

Site

Database(s)

EDR ID Number  
EPA ID Number

**GA ANG/224 JNT COMMUN SPT SQUAD (Continued)**

**S107771475**

Contact:

Year: Not reported  
Contact ID: CTTR20086C6APB00APMY  
Contact Title: Environmental Specialist  
Contact First Name: Christina  
Contact Last Name: Waterfield  
Contact Email: christina.waterfield@gasava.ang.af.mil  
Contact Mail Address: 1401 Robert R Miller Jr Drive  
Contact Mail City,St,Zip: Garden City, GA 31408-9001  
Contact Mail Country: USA  
Contact Type: Regulatory Point of Contact  
Contact Modification Date: 2/25/2009

Contact:

Year: Not reported  
Contact ID: CTTR20086C86JK001PCN  
Contact Title: Maj/Det Commander  
Contact First Name: Charles  
Contact Last Name: West  
Contact Email: charles.west@gasava.ang.af.mil  
Contact Mail Address: 1693 Glynco Parkway  
Contact Mail City,St,Zip: Brunswick, GA 31525  
Contact Mail Country: USA  
Contact Type: Owner / Operator  
Contact Modification Date: 2/26/2009

Contact:

Year: Not reported  
Contact ID: CTTR20086C86PC006ULK  
Contact Title: MSgt/Vehicle Maint Supervisor  
Contact First Name: Craig  
Contact Last Name: Tutorow  
Contact Email: craig.tutorow@gasava.ang.af.mil  
Contact Mail Address: 1693 Glynco Parkway  
Contact Mail City,St,Zip: Brunswick, GA 31525  
Contact Mail Country: USA  
Contact Type: Emergency Contact  
Contact Modification Date: 2/26/2009

Facility Info:

Year: Not reported  
Facility ID Description: National Security  
Facility ID Type: 92811  
Facility ID Last Modified: 2/25/2009  
ID: NAICS

Year: Not reported  
Facility ID Description: Not reported  
Facility ID Type: 00007  
Facility ID Last Modified: 2/26/2009  
ID: State ID

Contact:

Year: Not reported  
Contact ID: CTTR20086C6ALK0069RY  
Contact Title: Environmental Manager  
Contact First Name: Teralyn

Map ID  
Direction  
Distance  
Elevation

MAP FINDINGS

Site

Database(s)

EDR ID Number  
EPA ID Number

**GA ANG/224 JNT COMMUN SPT SQUAD (Continued)**

**S107771475**

Contact Last Name: Murray  
Contact Email: teralyn.murray@gasava.ang.af.mil  
Contact Mail Address: 1401 Robert R Miller Jr Drive  
Contact Mail City,St,Zip: Garden City, GA 31408-9001  
Contact Mail Country: USA  
Contact Type: Regulatory Point of Contact  
Contact Modification Date: 2/26/2009

Contact:

Year: Not reported  
Contact ID: CTTR20086C6APB00APMY  
Contact Title: Environmental Specialist  
Contact First Name: Christina  
Contact Last Name: Waterfield  
Contact Email: christina.waterfield@gasava.ang.af.mil  
Contact Mail Address: 1401 Robert R Miller Jr Drive  
Contact Mail City,St,Zip: Garden City, GA 31408-9001  
Contact Mail Country: USA  
Contact Type: Regulatory Point of Contact  
Contact Modification Date: 2/25/2009

Contact:

Year: Not reported  
Contact ID: CTTR20086C86JK001PCN  
Contact Title: Maj/Det Commander  
Contact First Name: Charles  
Contact Last Name: West  
Contact Email: charles.west@gasava.ang.af.mil  
Contact Mail Address: 1693 Glynco Parkway  
Contact Mail City,St,Zip: Brunswick, GA 31525  
Contact Mail Country: USA  
Contact Type: Owner / Operator  
Contact Modification Date: 2/26/2009

Contact:

Year: Not reported  
Contact ID: CTTR20086C86PC006ULK  
Contact Title: MSgt/Vehicle Maint Supervisor  
Contact First Name: Craig  
Contact Last Name: Tutorow  
Contact Email: craig.tutorow@gasava.ang.af.mil  
Contact Mail Address: 1693 Glynco Parkway  
Contact Mail City,St,Zip: Brunswick, GA 31525  
Contact Mail Country: USA  
Contact Type: Emergency Contact  
Contact Modification Date: 2/26/2009

Facility Info:

Year: Not reported  
Facility ID Description: National Security  
Facility ID Type: 92811  
Facility ID Last Modified: 2/25/2009  
ID: NAICS

Year: Not reported  
Facility ID Description: Not reported  
Facility ID Type: 00007  
Facility ID Last Modified: 2/26/2009

Map ID  
Direction  
Distance  
Elevation

MAP FINDINGS

Site

Database(s)

EDR ID Number  
EPA ID Number

**GA ANG/224 JNT COMMUN SPT SQUAD (Continued)**

**S107771475**

ID: State ID

Contact:

Year: Not reported  
Contact ID: CTTR20086C6ALK0069RY  
Contact Title: Environmental Manager  
Contact First Name: Teralyn  
Contact Last Name: Murray  
Contact Email: teralyn.murray@gasava.ang.af.mil  
Contact Mail Address: 1401 Robert R Miller Jr Drive  
Contact Mail City,St,Zip: Garden City, GA 31408-9001  
Contact Mail Country: USA  
Contact Type: Regulatory Point of Contact  
Contact Modification Date: 2/26/2009

Contact:

Year: Not reported  
Contact ID: CTTR20086C6APB00APMY  
Contact Title: Environmental Specialist  
Contact First Name: Christina  
Contact Last Name: Waterfield  
Contact Email: christina.waterfield@gasava.ang.af.mil  
Contact Mail Address: 1401 Robert R Miller Jr Drive  
Contact Mail City,St,Zip: Garden City, GA 31408-9001  
Contact Mail Country: USA  
Contact Type: Regulatory Point of Contact  
Contact Modification Date: 2/25/2009

Contact:

Year: Not reported  
Contact ID: CTTR20086C86JK001PCN  
Contact Title: Maj/Det Commander  
Contact First Name: Charles  
Contact Last Name: West  
Contact Email: charles.west@gasava.ang.af.mil  
Contact Mail Address: 1693 Glynco Parkway  
Contact Mail City,St,Zip: Brunswick, GA 31525  
Contact Mail Country: USA  
Contact Type: Owner / Operator  
Contact Modification Date: 2/26/2009

Contact:

Year: Not reported  
Contact ID: CTTR20086C86PC006ULK  
Contact Title: MSgt/Vehicle Maint Supervisor  
Contact First Name: Craig  
Contact Last Name: Tutorow  
Contact Email: craig.tutorow@gasava.ang.af.mil  
Contact Mail Address: 1693 Glynco Parkway  
Contact Mail City,St,Zip: Brunswick, GA 31525  
Contact Mail Country: USA  
Contact Type: Emergency Contact  
Contact Modification Date: 2/26/2009

Facility Info:

Year: Not reported  
Facility ID Description: National Security  
Facility ID Type: 92811

Map ID  
Direction  
Distance  
Elevation

MAP FINDINGS

Site

Database(s)

EDR ID Number  
EPA ID Number

**GA ANG/224 JNT COMMUN SPT SQUAD (Continued)**

**S107771475**

Facility ID Last Modified: 2/25/2009  
ID: NAICS

Year: Not reported  
Facility ID Description: Not reported  
Facility ID Type: 00007  
Facility ID Last Modified: 2/26/2009  
ID: State ID

**Contact:**

Year: Not reported  
Contact ID: CTTR20086C6ALK0069RY  
Contact Title: Environmental Manager  
Contact First Name: Teralyn  
Contact Last Name: Murray  
Contact Email: teralyn.murray@gasava.ang.af.mil  
Contact Mail Address: 1401 Robert R Miller Jr Drive  
Contact Mail City,St,Zip: Garden City, GA 31408-9001  
Contact Mail Country: USA  
Contact Type: Regulatory Point of Contact  
Contact Modification Date: 2/26/2009

**Contact:**

Year: Not reported  
Contact ID: CTTR20086C6APB00APMY  
Contact Title: Environmental Specialist  
Contact First Name: Christina  
Contact Last Name: Waterfield  
Contact Email: christina.waterfield@gasava.ang.af.mil  
Contact Mail Address: 1401 Robert R Miller Jr Drive  
Contact Mail City,St,Zip: Garden City, GA 31408-9001  
Contact Mail Country: USA  
Contact Type: Regulatory Point of Contact  
Contact Modification Date: 2/25/2009

**Contact:**

Year: Not reported  
Contact ID: CTTR20086C86JK001PCN  
Contact Title: Maj/Det Commander  
Contact First Name: Charles  
Contact Last Name: West  
Contact Email: charles.west@gasava.ang.af.mil  
Contact Mail Address: 1693 Glynco Parkway  
Contact Mail City,St,Zip: Brunswick, GA 31525  
Contact Mail Country: USA  
Contact Type: Owner / Operator  
Contact Modification Date: 2/26/2009

**Contact:**

Year: Not reported  
Contact ID: CTTR20086C86PC006ULK  
Contact Title: MSgt/Vehicle Maint Supervisor  
Contact First Name: Craig  
Contact Last Name: Tutorow  
Contact Email: craig.tutorow@gasava.ang.af.mil  
Contact Mail Address: 1693 Glynco Parkway  
Contact Mail City,St,Zip: Brunswick, GA 31525  
Contact Mail Country: USA

Map ID  
Direction  
Distance  
Elevation

MAP FINDINGS

Site

Database(s)

EDR ID Number  
EPA ID Number

**GA ANG/224 JNT COMMUN SPT SQUAD (Continued)**

**S107771475**

Contact Type: Emergency Contact  
Contact Modification Date: 2/26/2009

Facility Info:

Year: Not reported  
Facility ID Description: National Security  
Facility ID Type: 92811  
Facility ID Last Modified: 2/25/2009  
ID: NAICS

Year: Not reported  
Facility ID Description: Not reported  
Facility ID Type: 00007  
Facility ID Last Modified: 2/26/2009  
ID: State ID

Contact:

Year: Not reported  
Contact ID: CTTR20086C6ALK0069RY  
Contact Title: Environmental Manager  
Contact First Name: Teralyn  
Contact Last Name: Murray  
Contact Email: teralyn.murray@gasava.ang.af.mil  
Contact Mail Address: 1401 Robert R Miller Jr Drive  
Contact Mail City,St,Zip: Garden City, GA 31408-9001  
Contact Mail Country: USA  
Contact Type: Regulatory Point of Contact  
Contact Modification Date: 2/26/2009

Contact:

Year: Not reported  
Contact ID: CTTR20086C6APB00APMY  
Contact Title: Environmental Specialist  
Contact First Name: Christina  
Contact Last Name: Waterfield  
Contact Email: christina.waterfield@gasava.ang.af.mil  
Contact Mail Address: 1401 Robert R Miller Jr Drive  
Contact Mail City,St,Zip: Garden City, GA 31408-9001  
Contact Mail Country: USA  
Contact Type: Regulatory Point of Contact  
Contact Modification Date: 2/25/2009

Contact:

Year: Not reported  
Contact ID: CTTR20086C86JK001PCN  
Contact Title: Maj/Det Commander  
Contact First Name: Charles  
Contact Last Name: West  
Contact Email: charles.west@gasava.ang.af.mil  
Contact Mail Address: 1693 Glynco Parkway  
Contact Mail City,St,Zip: Brunswick, GA 31525  
Contact Mail Country: USA  
Contact Type: Owner / Operator  
Contact Modification Date: 2/26/2009

Contact:

Year: Not reported  
Contact ID: CTTR20086C86PC006ULK

Map ID  
Direction  
Distance  
Elevation

MAP FINDINGS

Site

Database(s)

EDR ID Number  
EPA ID Number

**GA ANG/224 JNT COMMUN SPT SQUAD (Continued)**

**S107771475**

Contact Title: MSgt/Vehicle Maint Supervisor  
Contact First Name: Craig  
Contact Last Name: Tutorow  
Contact Email: craig.tutorow@gasava.ang.af.mil  
Contact Mail Address: 1693 Glynco Parkway  
Contact Mail City,St,Zip: Brunswick, GA 31525  
Contact Mail Country: USA  
Contact Type: Emergency Contact  
Contact Modification Date: 2/26/2009

Facility Info:

Year: Not reported  
Facility ID Description: National Security  
Facility ID Type: 92811  
Facility ID Last Modified: 2/25/2009  
ID: NAICS

Year: Not reported  
Facility ID Description: Not reported  
Facility ID Type: 00007  
Facility ID Last Modified: 2/26/2009  
ID: State ID

Contact:

Year: Not reported  
Contact ID: CTTR20086C6ALK0069RY  
Contact Title: Environmental Manager  
Contact First Name: Teralyn  
Contact Last Name: Murray  
Contact Email: teralyn.murray@gasava.ang.af.mil  
Contact Mail Address: 1401 Robert R Miller Jr Drive  
Contact Mail City,St,Zip: Garden City, GA 31408-9001  
Contact Mail Country: USA  
Contact Type: Regulatory Point of Contact  
Contact Modification Date: 2/26/2009

Contact:

Year: Not reported  
Contact ID: CTTR20086C6APB00APMY  
Contact Title: Environmental Specialist  
Contact First Name: Christina  
Contact Last Name: Waterfield  
Contact Email: christina.waterfield@gasava.ang.af.mil  
Contact Mail Address: 1401 Robert R Miller Jr Drive  
Contact Mail City,St,Zip: Garden City, GA 31408-9001  
Contact Mail Country: USA  
Contact Type: Regulatory Point of Contact  
Contact Modification Date: 2/25/2009

Contact:

Year: Not reported  
Contact ID: CTTR20086C86JK001PCN  
Contact Title: Maj/Det Commander  
Contact First Name: Charles  
Contact Last Name: West  
Contact Email: charles.west@gasava.ang.af.mil  
Contact Mail Address: 1693 Glynco Parkway

Map ID  
Direction  
Distance  
Elevation

MAP FINDINGS

Site

Database(s)

EDR ID Number  
EPA ID Number

**GA ANG/224 JNT COMMUN SPT SQUAD (Continued)**

**S107771475**

Contact Mail City,St,Zip: Brunswick, GA 31525  
Contact Mail Country: USA  
Contact Type: Owner / Operator  
Contact Modification Date: 2/26/2009

Contact:

Year: Not reported  
Contact ID: CTTR20086C86PC006ULK  
Contact Title: MSgt/Vehicle Maint Supervisor  
Contact First Name: Craig  
Contact Last Name: Tutorow  
Contact Email: craig.tutorow@gasava.ang.af.mil  
Contact Mail Address: 1693 Glynco Parkway  
Contact Mail City,St,Zip: Brunswick, GA 31525  
Contact Mail Country: USA  
Contact Type: Emergency Contact  
Contact Modification Date: 2/26/2009

Facility Info:

Year: Not reported  
Facility ID Description: National Security  
Facility ID Type: 92811  
Facility ID Last Modified: 2/25/2009  
ID: NAICS

Year: Not reported  
Facility ID Description: Not reported  
Facility ID Type: 00007  
Facility ID Last Modified: 2/26/2009  
ID: State ID

Contact:

Year: Not reported  
Contact ID: CTTR20086C6ALK0069RY  
Contact Title: Environmental Manager  
Contact First Name: Teralyn  
Contact Last Name: Murray  
Contact Email: teralyn.murray@gasava.ang.af.mil  
Contact Mail Address: 1401 Robert R Miller Jr Drive  
Contact Mail City,St,Zip: Garden City, GA 31408-9001  
Contact Mail Country: USA  
Contact Type: Regulatory Point of Contact  
Contact Modification Date: 2/26/2009

Contact:

Year: Not reported  
Contact ID: CTTR20086C6APB00APMY  
Contact Title: Environmental Specialist  
Contact First Name: Christina  
Contact Last Name: Waterfield  
Contact Email: christina.waterfield@gasava.ang.af.mil  
Contact Mail Address: 1401 Robert R Miller Jr Drive  
Contact Mail City,St,Zip: Garden City, GA 31408-9001  
Contact Mail Country: USA  
Contact Type: Regulatory Point of Contact  
Contact Modification Date: 2/25/2009

Map ID  
Direction  
Distance  
Elevation

MAP FINDINGS

Site

Database(s)

EDR ID Number  
EPA ID Number

**GA ANG/224 JNT COMMUN SPT SQUAD (Continued)**

**S107771475**

Contact:

Year: Not reported  
Contact ID: CTTR20086C86JK001PCN  
Contact Title: Maj/Det Commander  
Contact First Name: Charles  
Contact Last Name: West  
Contact Email: charles.west@gasava.ang.af.mil  
Contact Mail Address: 1693 Glynco Parkway  
Contact Mail City,St,Zip: Brunswick, GA 31525  
Contact Mail Country: USA  
Contact Type: Owner / Operator  
Contact Modification Date: 2/26/2009

Contact:

Year: Not reported  
Contact ID: CTTR20086C86PC006ULK  
Contact Title: MSgt/Vehicle Maint Supervisor  
Contact First Name: Craig  
Contact Last Name: Tutorow  
Contact Email: craig.tutorow@gasava.ang.af.mil  
Contact Mail Address: 1693 Glynco Parkway  
Contact Mail City,St,Zip: Brunswick, GA 31525  
Contact Mail Country: USA  
Contact Type: Emergency Contact  
Contact Modification Date: 2/26/2009

Facility Info:

Year: Not reported  
Facility ID Description: National Security  
Facility ID Type: 92811  
Facility ID Last Modified: 2/25/2009  
ID: NAICS

Year: Not reported  
Facility ID Description: Not reported  
Facility ID Type: 00007  
Facility ID Last Modified: 2/26/2009  
ID: State ID

Contact:

Year: Not reported  
Contact ID: CTTR20086C6ALK0069RY  
Contact Title: Environmental Manager  
Contact First Name: Teralyn  
Contact Last Name: Murray  
Contact Email: teralyn.murray@gasava.ang.af.mil  
Contact Mail Address: 1401 Robert R Miller Jr Drive  
Contact Mail City,St,Zip: Garden City, GA 31408-9001  
Contact Mail Country: USA  
Contact Type: Regulatory Point of Contact  
Contact Modification Date: 2/26/2009

Contact:

Year: Not reported  
Contact ID: CTTR20086C6APB00APMY  
Contact Title: Environmental Specialist  
Contact First Name: Christina

Map ID  
Direction  
Distance  
Elevation

MAP FINDINGS

Site

Database(s)

EDR ID Number  
EPA ID Number

**GA ANG/224 JNT COMMUN SPT SQUAD (Continued)**

**S107771475**

Contact Last Name: Waterfield  
Contact Email: christina.waterfield@gasava.ang.af.mil  
Contact Mail Address: 1401 Robert R Miller Jr Drive  
Contact Mail City,St,Zip: Garden City, GA 31408-9001  
Contact Mail Country: USA  
Contact Type: Regulatory Point of Contact  
Contact Modification Date: 2/25/2009

Contact:

Year: Not reported  
Contact ID: CTTR20086C86JK001PCN  
Contact Title: Maj/Det Commander  
Contact First Name: Charles  
Contact Last Name: West  
Contact Email: charles.west@gasava.ang.af.mil  
Contact Mail Address: 1693 Glynco Parkway  
Contact Mail City,St,Zip: Brunswick, GA 31525  
Contact Mail Country: USA  
Contact Type: Owner / Operator  
Contact Modification Date: 2/26/2009

Contact:

Year: Not reported  
Contact ID: CTTR20086C86PC006ULK  
Contact Title: MSgt/Vehicle Maint Supervisor  
Contact First Name: Craig  
Contact Last Name: Tutorow  
Contact Email: craig.tutorow@gasava.ang.af.mil  
Contact Mail Address: 1693 Glynco Parkway  
Contact Mail City,St,Zip: Brunswick, GA 31525  
Contact Mail Country: USA  
Contact Type: Emergency Contact  
Contact Modification Date: 2/26/2009

Facility Info:

Year: Not reported  
Facility ID Description: National Security  
Facility ID Type: 92811  
Facility ID Last Modified: 2/25/2009  
ID: NAICS

Year: Not reported  
Facility ID Description: Not reported  
Facility ID Type: 00007  
Facility ID Last Modified: 2/26/2009  
ID: State ID

Contact:

Year: Not reported  
Contact ID: CTTR20086C6ALK0069RY  
Contact Title: Environmental Manager  
Contact First Name: Teralyn  
Contact Last Name: Murray  
Contact Email: teralyn.murray@gasava.ang.af.mil  
Contact Mail Address: 1401 Robert R Miller Jr Drive  
Contact Mail City,St,Zip: Garden City, GA 31408-9001  
Contact Mail Country: USA

Map ID  
Direction  
Distance  
Elevation

MAP FINDINGS

Site

Database(s)

EDR ID Number  
EPA ID Number

**GA ANG/224 JNT COMMUN SPT SQUAD (Continued)**

**S107771475**

Contact Type: Regulatory Point of Contact  
Contact Modification Date: 2/26/2009

Contact:

Year: Not reported  
Contact ID: CTTR20086C6APB00APMY  
Contact Title: Environmental Specialist  
Contact First Name: Christina  
Contact Last Name: Waterfield  
Contact Email: christina.waterfield@gasava.ang.af.mil  
Contact Mail Address: 1401 Robert R Miller Jr Drive  
Contact Mail City,St,Zip: Garden City, GA 31408-9001  
Contact Mail Country: USA  
Contact Type: Regulatory Point of Contact  
Contact Modification Date: 2/25/2009

Contact:

Year: Not reported  
Contact ID: CTTR20086C86JK001PCN  
Contact Title: Maj/Det Commander  
Contact First Name: Charles  
Contact Last Name: West  
Contact Email: charles.west@gasava.ang.af.mil  
Contact Mail Address: 1693 Glynco Parkway  
Contact Mail City,St,Zip: Brunswick, GA 31525  
Contact Mail Country: USA  
Contact Type: Owner / Operator  
Contact Modification Date: 2/26/2009

Contact:

Year: Not reported  
Contact ID: CTTR20086C86PC006ULK  
Contact Title: MSgt/Vehicle Maint Supervisor  
Contact First Name: Craig  
Contact Last Name: Tutorow  
Contact Email: craig.tutorow@gasava.ang.af.mil  
Contact Mail Address: 1693 Glynco Parkway  
Contact Mail City,St,Zip: Brunswick, GA 31525  
Contact Mail Country: USA  
Contact Type: Emergency Contact  
Contact Modification Date: 2/26/2009

Facility Info:

Year: Not reported  
Facility ID Description: National Security  
Facility ID Type: 92811  
Facility ID Last Modified: 2/25/2009  
ID: NAICS

Year: Not reported  
Facility ID Description: Not reported  
Facility ID Type: 00007  
Facility ID Last Modified: 2/26/2009  
ID: State ID

Contact:

Year: Not reported  
Contact ID: CTTR20086C6ALK0069RY

Map ID  
Direction  
Distance  
Elevation

MAP FINDINGS

Site

Database(s)

EDR ID Number  
EPA ID Number

**GA ANG/224 JNT COMMUN SPT SQUAD (Continued)**

**S107771475**

Contact Title: Environmental Manager  
Contact First Name: Teralyn  
Contact Last Name: Murray  
Contact Email: teralyn.murray@gasava.ang.af.mil  
Contact Mail Address: 1401 Robert R Miller Jr Drive  
Contact Mail City,St,Zip: Garden City, GA 31408-9001  
Contact Mail Country: USA  
Contact Type: Regulatory Point of Contact  
Contact Modification Date: 2/26/2009

Contact:

Year: Not reported  
Contact ID: CTTR20086C6APB00APMY  
Contact Title: Environmental Specialist  
Contact First Name: Christina  
Contact Last Name: Waterfield  
Contact Email: christina.waterfield@gasava.ang.af.mil  
Contact Mail Address: 1401 Robert R Miller Jr Drive  
Contact Mail City,St,Zip: Garden City, GA 31408-9001  
Contact Mail Country: USA  
Contact Type: Regulatory Point of Contact  
Contact Modification Date: 2/25/2009

Contact:

Year: Not reported  
Contact ID: CTTR20086C86JK001PCN  
Contact Title: Maj/Det Commander  
Contact First Name: Charles  
Contact Last Name: West  
Contact Email: charles.west@gasava.ang.af.mil  
Contact Mail Address: 1693 Glynco Parkway  
Contact Mail City,St,Zip: Brunswick, GA 31525  
Contact Mail Country: USA  
Contact Type: Owner / Operator  
Contact Modification Date: 2/26/2009

Contact:

Year: Not reported  
Contact ID: CTTR20086C86PC006ULK  
Contact Title: MSgt/Vehicle Maint Supervisor  
Contact First Name: Craig  
Contact Last Name: Tutorow  
Contact Email: craig.tutorow@gasava.ang.af.mil  
Contact Mail Address: 1693 Glynco Parkway  
Contact Mail City,St,Zip: Brunswick, GA 31525  
Contact Mail Country: USA  
Contact Type: Emergency Contact  
Contact Modification Date: 2/26/2009

Facility Info:

Year: Not reported  
Facility ID Description: National Security  
Facility ID Type: 92811  
Facility ID Last Modified: 2/25/2009  
ID: NAICS

Year: Not reported  
Facility ID Description: Not reported

Map ID  
Direction  
Distance  
Elevation

MAP FINDINGS

Site

Database(s)

EDR ID Number  
EPA ID Number

**GA ANG/224 JNT COMMUN SPT SQUAD (Continued)**

**S107771475**

Facility ID Type: 00007  
Facility ID Last Modified: 2/26/2009  
ID: State ID

**Contact:**

Year: Not reported  
Contact ID: CTTR20086C6ALK0069RY  
Contact Title: Environmental Manager  
Contact First Name: Teralyn  
Contact Last Name: Murray  
Contact Email: teralyn.murray@gasava.ang.af.mil  
Contact Mail Address: 1401 Robert R Miller Jr Drive  
Contact Mail City,St,Zip: Garden City, GA 31408-9001  
Contact Mail Country: USA  
Contact Type: Regulatory Point of Contact  
Contact Modification Date: 2/26/2009

**Contact:**

Year: Not reported  
Contact ID: CTTR20086C6APB00APMY  
Contact Title: Environmental Specialist  
Contact First Name: Christina  
Contact Last Name: Waterfield  
Contact Email: christina.waterfield@gasava.ang.af.mil  
Contact Mail Address: 1401 Robert R Miller Jr Drive  
Contact Mail City,St,Zip: Garden City, GA 31408-9001  
Contact Mail Country: USA  
Contact Type: Regulatory Point of Contact  
Contact Modification Date: 2/25/2009

**Contact:**

Year: Not reported  
Contact ID: CTTR20086C86JK001PCN  
Contact Title: Maj/Det Commander  
Contact First Name: Charles  
Contact Last Name: West  
Contact Email: charles.west@gasava.ang.af.mil  
Contact Mail Address: 1693 Glynco Parkway  
Contact Mail City,St,Zip: Brunswick, GA 31525  
Contact Mail Country: USA  
Contact Type: Owner / Operator  
Contact Modification Date: 2/26/2009

**Contact:**

Year: Not reported  
Contact ID: CTTR20086C86PC006ULK  
Contact Title: MSgt/Vehicle Maint Supervisor  
Contact First Name: Craig  
Contact Last Name: Tutorow  
Contact Email: craig.tutorow@gasava.ang.af.mil  
Contact Mail Address: 1693 Glynco Parkway  
Contact Mail City,St,Zip: Brunswick, GA 31525  
Contact Mail Country: USA  
Contact Type: Emergency Contact  
Contact Modification Date: 2/26/2009

Map ID  
Direction  
Distance  
Elevation

MAP FINDINGS

EDR ID Number  
EPA ID Number

	Site	Database(s)	EDR ID Number EPA ID Number
<b>A3</b> <b>ESE</b> <b>&lt; 1/8</b> <b>0.076 mi.</b> <b>403 ft.</b>	<b>GA ANG- GLYNCO ANG STATION</b> <b>1693 GLYNCO PKWY</b> <b>BRUNSWICK, GA 31525</b>  <b>Site 3 of 4 in cluster A</b>	<b>RCRA-VSQG</b> <b>FINDS</b> <b>ECHO</b>	<b>1000146824</b> <b>GAD981250657</b>

**Relative:**  
**Lower**

**Actual:**  
**15 ft.**

RCRA Listings:	
Date Form Received by Agency:	20210519
Handler Name:	GA ANG- GLYNCO ANG STATION
Handler Address:	1693 GLYNCO PKWY
Handler City,State,Zip:	BRUNSWICK, GA 31525
EPA ID:	GAD981250657
Contact Name:	FRANCISCO ORELLANA
Contact Address:	ROBERT B. MILLER ROAD - BLDG 907
Contact City,State,Zip:	SAVANNAH, GA 31408
Contact Telephone:	912-966-8336
Contact Fax:	Not reported
Contact Email:	FRANCISCO.ORELLANA.3@US.AF.MIL
Contact Title:	BASE ENVIRONMENTAL MANAGER
EPA Region:	04
Land Type:	Federal
Federal Waste Generator Description:	Conditionally Exempt Small Quantity Generator
Non-Notifier:	Not reported
Biennial Report Cycle:	Not reported
Accessibility:	Not reported
Active Site Indicator:	Handler Activities
State District Owner:	GA
State District:	DJL
Mailing Address:	GLYNCO PKWY
Mailing City,State,Zip:	BRUNSWICK, GA 31525
Owner Name:	GLYNN COUNTY
Owner Type:	County
Operator Name:	GLYNCO ANG STATION
Operator Type:	Federal
Short-Term Generator Activity:	No
Importer Activity:	No
Mixed Waste Generator:	No
Transporter Activity:	No
Transfer Facility Activity:	No
Recycler Activity with Storage:	No
Small Quantity On-Site Burner Exemption:	No
Smelting Melting and Refining Furnace Exemption:	No
Underground Injection Control:	No
Off-Site Waste Receipt:	No
Universal Waste Indicator:	No
Universal Waste Destination Facility:	No
Federal Universal Waste:	No
Active Site Fed-Reg Treatment Storage and Disposal Facility:	Not reported
Active Site Converter Treatment storage and Disposal Facility:	Not reported
Active Site State-Reg Treatment Storage and Disposal Facility:	Not reported
Active Site State-Reg Handler:	---
Federal Facility Indicator:	The land is federally-owned, The site is federally-owned, The site is federally-operated
Hazardous Secondary Material Indicator:	N
Sub-Part K Indicator:	Not reported
Commercial TSD Indicator:	No
Treatment Storage and Disposal Type:	Not reported
2018 GPRA Permit Baseline:	Not on the Baseline
2018 GPRA Renewals Baseline:	Not on the Baseline

Map ID  
Direction  
Distance  
Elevation

MAP FINDINGS

Site

Database(s)

EDR ID Number  
EPA ID Number

**GA ANG- GLYNCO ANG STATION (Continued)**

**1000146824**

Permit Renewals Workload Universe:	Not reported
Permit Workload Universe:	Not reported
Permit Progress Universe:	Not reported
Post-Closure Workload Universe:	Not reported
Closure Workload Universe:	Not reported
202 GPRA Corrective Action Baseline:	No
Corrective Action Workload Universe:	No
Subject to Corrective Action Universe:	No
Non-TSDFs Where RCRA CA has Been Imposed Universe:	No
TSDFs Potentially Subject to CA Under 3004 (u)/(v) Universe:	No
TSDFs Only Subject to CA under Discretionary Auth Universe:	No
Corrective Action Priority Ranking:	No NCAPS ranking
Environmental Control Indicator:	No
Institutional Control Indicator:	No
Human Exposure Controls Indicator:	N/A
Groundwater Controls Indicator:	N/A
Operating TSDF Universe:	Not reported
Full Enforcement Universe:	Not reported
Significant Non-Complier Universe:	No
Unaddressed Significant Non-Complier Universe:	No
Addressed Significant Non-Complier Universe:	No
Significant Non-Complier With a Compliance Schedule Universe:	No
Financial Assurance Required:	Not reported
Handler Date of Last Change:	20210521
Recognized Trader-Importer:	No
Recognized Trader-Exporter:	No
Importer of Spent Lead Acid Batteries:	No
Exporter of Spent Lead Acid Batteries:	No
Recycler Activity Without Storage:	No
Manifest Broker:	No
Sub-Part P Indicator:	No

**Hazardous Waste Summary:**

Waste Code:	D001
Waste Description:	IGNITABLE WASTE
Waste Code:	D002
Waste Description:	CORROSIVE WASTE
Waste Code:	D003
Waste Description:	REACTIVE WASTE
Waste Code:	D005
Waste Description:	BARIUM
Waste Code:	D006
Waste Description:	CADMIUM
Waste Code:	D007
Waste Description:	CHROMIUM
Waste Code:	D008
Waste Description:	LEAD
Waste Code:	D009
Waste Description:	MERCURY

Map ID  
Direction  
Distance  
Elevation

MAP FINDINGS

Site

Database(s)

EDR ID Number  
EPA ID Number

**GA ANG- GLYNCO ANG STATION (Continued)**

**1000146824**

Waste Code: D010  
Waste Description: SELENIUM

Waste Code: D011  
Waste Description: SILVER

Waste Code: D018  
Waste Description: BENZENE

Waste Code: D035  
Waste Description: METHYL ETHYL KETONE

Waste Code: F003  
Waste Description: THE FOLLOWING SPENT NONHALOGENATED SOLVENTS: XYLENE, ACETONE, ETHYL ACETATE, ETHYL BENZENE, ETHYL ETHER, METHYL ISOBUTYL KETONE, N-BUTYL ALCOHOL, CYCLOHEXANONE, AND METHANOL; ALL SPENT SOLVENT MIXTURES/BLENDS CONTAINING, BEFORE USE, ONLY THE ABOVE SPENT NONHALOGENATED SOLVENTS; AND ALL SPENT SOLVENT MIXTURES/BLENDS CONTAINING, BEFORE USE, ONE OR MORE OF THE ABOVE NONHALOGENATED SOLVENTS, AND A TOTAL OF TEN PERCENT OR MORE (BY VOLUME) OF ONE OR MORE OF THOSE SOLVENTS LISTED IN F001, F002, F004, AND F005; AND STILL BOTTOMS FROM THE RECOVERY OF THESE SPENT SOLVENTS AND SPENT SOLVENT MIXTURES.

Waste Code: F005  
Waste Description: THE FOLLOWING SPENT NONHALOGENATED SOLVENTS: TOLUENE, METHYL ETHYL KETONE, CARBON DISULFIDE, ISOBUTANOL, PYRIDINE, BENZENE, 2-ETHOXYETHANOL, AND 2-NITROPROPANE; ALL SPENT SOLVENT MIXTURES/BLENDS CONTAINING, BEFORE USE, A TOTAL OF TEN PERCENT OR MORE (BY VOLUME) OF ONE OR MORE OF THE ABOVE NONHALOGENATED SOLVENTS OR THOSE SOLVENTS LISTED IN F001, F002, OR F004; AND STILL BOTTOMS FROM THE RECOVERY OF THESE SPENT SOLVENTS AND SPENT SOLVENT MIXTURES.

**Handler - Owner Operator:**

Owner/Operator Indicator:	Owner
Owner/Operator Name:	STATE OF GEORGIA
Legal Status:	State
Date Became Current:	20020501
Date Ended Current:	Not reported
Owner/Operator Address:	PO BOX 17965
Owner/Operator City,State,Zip:	ATLANTA, GA 30316-0965
Owner/Operator Telephone:	Not reported
Owner/Operator Telephone Ext:	Not reported
Owner/Operator Fax:	Not reported
Owner/Operator Email:	Not reported

Owner/Operator Indicator:	Operator
Owner/Operator Name:	GLYNCO ANG STATION
Legal Status:	Federal
Date Became Current:	19861210
Date Ended Current:	Not reported
Owner/Operator Address:	Not reported
Owner/Operator City,State,Zip:	Not reported
Owner/Operator Telephone:	Not reported
Owner/Operator Telephone Ext:	Not reported
Owner/Operator Fax:	Not reported
Owner/Operator Email:	Not reported

Map ID  
Direction  
Distance  
Elevation

MAP FINDINGS

Site

Database(s)

EDR ID Number  
EPA ID Number

**GA ANG- GLYNCO ANG STATION (Continued)**

**1000146824**

Owner/Operator Indicator: Operator  
Owner/Operator Name: THOMAS E NALDRETT  
Legal Status: Federal  
Date Became Current: 20201213  
Date Ended Current: Not reported  
Owner/Operator Address: 1693 GLYNCO PKWY  
Owner/Operator City,State,Zip: BRUNSWICK, GA 31525  
Owner/Operator Telephone: 912-261-5600  
Owner/Operator Telephone Ext: Not reported  
Owner/Operator Fax: Not reported  
Owner/Operator Email: THOMAS.NALDRETT.1@US.AF.MIL

Owner/Operator Indicator: Owner  
Owner/Operator Name: GLYNN COUNTY  
Legal Status: County  
Date Became Current: Not reported  
Date Ended Current: Not reported  
Owner/Operator Address: OWNERSTREET  
Owner/Operator City,State,Zip: OWNERCITY, WY 99999  
Owner/Operator Telephone: 404-555-1212  
Owner/Operator Telephone Ext: Not reported  
Owner/Operator Fax: Not reported  
Owner/Operator Email: Not reported

Owner/Operator Indicator: Owner  
Owner/Operator Name: GLYNN COUNTY  
Legal Status: County  
Date Became Current: Not reported  
Date Ended Current: Not reported  
Owner/Operator Address: OWNERSTREET  
Owner/Operator City,State,Zip: OWNERCITY, WY 99999  
Owner/Operator Telephone: 404-555-1212  
Owner/Operator Telephone Ext: Not reported  
Owner/Operator Fax: Not reported  
Owner/Operator Email: Not reported

Owner/Operator Indicator: Owner  
Owner/Operator Name: STATE OF GEORGIA  
Legal Status: State  
Date Became Current: 20020501  
Date Ended Current: Not reported  
Owner/Operator Address: PO BOX 17965  
Owner/Operator City,State,Zip: ATLANTA, GA 30316-0965  
Owner/Operator Telephone: Not reported  
Owner/Operator Telephone Ext: Not reported  
Owner/Operator Fax: Not reported  
Owner/Operator Email: Not reported

Owner/Operator Indicator: Owner  
Owner/Operator Name: TIMOTHY M RILEY  
Legal Status: Federal  
Date Became Current: 20160801  
Date Ended Current: Not reported  
Owner/Operator Address: 1401 ROBERT B MILLER DRIVE BLDG 907  
Owner/Operator City,State,Zip: SAVANNAH, GA 31408  
Owner/Operator Telephone: 912-963-3306  
Owner/Operator Telephone Ext: Not reported

Map ID  
Direction  
Distance  
Elevation

MAP FINDINGS

Site

Database(s)

EDR ID Number  
EPA ID Number

**GA ANG- GLYNCO ANG STATION (Continued)**

**1000146824**

Owner/Operator Fax: Not reported  
Owner/Operator Email: TIMOTHY.RILEY.3@US.AF.MIL

Owner/Operator Indicator: Operator  
Owner/Operator Name: OPERNAME  
Legal Status: County  
Date Became Current: Not reported  
Date Ended Current: Not reported  
Owner/Operator Address: OPERSTREET  
Owner/Operator City,State,Zip: OPERCITY, WY 99999  
Owner/Operator Telephone: 404-555-1212  
Owner/Operator Telephone Ext: Not reported  
Owner/Operator Fax: Not reported  
Owner/Operator Email: Not reported

Owner/Operator Indicator: Owner  
Owner/Operator Name: GLYNN COUNTY  
Legal Status: County  
Date Became Current: Not reported  
Date Ended Current: Not reported  
Owner/Operator Address: OWNERSTREET  
Owner/Operator City,State,Zip: OWNERCITY, WY 99999  
Owner/Operator Telephone: 404-555-1212  
Owner/Operator Telephone Ext: Not reported  
Owner/Operator Fax: Not reported  
Owner/Operator Email: Not reported

Owner/Operator Indicator: Operator  
Owner/Operator Name: GLYNCO ANG STATION  
Legal Status: Federal  
Date Became Current: 19861210  
Date Ended Current: Not reported  
Owner/Operator Address: Not reported  
Owner/Operator City,State,Zip: Not reported  
Owner/Operator Telephone: Not reported  
Owner/Operator Telephone Ext: Not reported  
Owner/Operator Fax: Not reported  
Owner/Operator Email: Not reported

Owner/Operator Indicator: Operator  
Owner/Operator Name: GLYNCO ANG STATION  
Legal Status: Federal  
Date Became Current: 19861210  
Date Ended Current: Not reported  
Owner/Operator Address: Not reported  
Owner/Operator City,State,Zip: Not reported  
Owner/Operator Telephone: Not reported  
Owner/Operator Telephone Ext: Not reported  
Owner/Operator Fax: Not reported  
Owner/Operator Email: Not reported

Owner/Operator Indicator: Owner  
Owner/Operator Name: GLYNN COUNTY  
Legal Status: County  
Date Became Current: Not reported  
Date Ended Current: Not reported  
Owner/Operator Address: OWNERSTREET

Map ID  
Direction  
Distance  
Elevation

MAP FINDINGS

Site

Database(s)

EDR ID Number  
EPA ID Number

**GA ANG- GLYNCO ANG STATION (Continued)**

**1000146824**

Owner/Operator City,State,Zip:	OWNERCITY, WY 99999
Owner/Operator Telephone:	404-555-1212
Owner/Operator Telephone Ext:	Not reported
Owner/Operator Fax:	Not reported
Owner/Operator Email:	Not reported
Owner/Operator Indicator:	Owner
Owner/Operator Name: STATE OF GEORGIA	
Legal Status:	State
Date Became Current:	20020501
Date Ended Current:	Not reported
Owner/Operator Address:	PO BOX 17965
Owner/Operator City,State,Zip:	ATLANTA, GA 30316-0965
Owner/Operator Telephone:	Not reported
Owner/Operator Telephone Ext:	Not reported
Owner/Operator Fax:	Not reported
Owner/Operator Email:	Not reported

Historic Generators:

Receive Date:	19880729
Handler Name:	GA AIR NATL GUARD - 224 JOINT COMM SPTSQ
Federal Waste Generator Description:	Small Quantity Generator
State District Owner:	Not reported
Large Quantity Handler of Universal Waste:	No
Recognized Trader Importer:	No
Recognized Trader Exporter:	No
Spent Lead Acid Battery Importer:	No
Spent Lead Acid Battery Exporter:	No
Current Record:	No
Non Storage Recycler Activity:	Not reported
Electronic Manifest Broker:	Not reported

Receive Date:	20040719
Handler Name:	GA AIR NATL GUARD - GLYNCO ANG STATION
Federal Waste Generator Description:	Small Quantity Generator
State District Owner:	Not reported
Large Quantity Handler of Universal Waste:	No
Recognized Trader Importer:	No
Recognized Trader Exporter:	No
Spent Lead Acid Battery Importer:	No
Spent Lead Acid Battery Exporter:	No
Current Record:	No
Non Storage Recycler Activity:	Not reported
Electronic Manifest Broker:	Not reported

Receive Date:	20080505
Handler Name:	GA ANG- GLYNCO ANG STATION
Federal Waste Generator Description:	Small Quantity Generator
State District Owner:	Not reported
Large Quantity Handler of Universal Waste:	No
Recognized Trader Importer:	No
Recognized Trader Exporter:	No
Spent Lead Acid Battery Importer:	No
Spent Lead Acid Battery Exporter:	No
Current Record:	No
Non Storage Recycler Activity:	Not reported
Electronic Manifest Broker:	Not reported

Map ID  
Direction  
Distance  
Elevation

MAP FINDINGS

Site

Database(s)

EDR ID Number  
EPA ID Number

**GA ANG- GLYNCO ANG STATION (Continued)**

**1000146824**

Receive Date: 20210519  
Handler Name: GA ANG- GLYNCO ANG STATION  
Federal Waste Generator Description: Conditionally Exempt Small Quantity Generator  
State District Owner: GA  
Large Quantity Handler of Universal Waste: No  
Recognized Trader Importer: No  
Recognized Trader Exporter: No  
Spent Lead Acid Battery Importer: No  
Spent Lead Acid Battery Exporter: No  
Current Record: Yes  
Non Storage Recycler Activity: No  
Electronic Manifest Broker: No

List of NAICS Codes and Descriptions:

NAICS Code: 92811  
NAICS Description: NATIONAL SECURITY

Facility Has Received Notices of Violation:

Found Violation: No  
Agency Which Determined Violation: Not reported  
Violation Short Description: Not reported  
Date Violation was Determined: Not reported  
Actual Return to Compliance Date: Not reported  
Return to Compliance Qualifier: Not reported  
Violation Responsible Agency: Not reported  
Scheduled Compliance Date: Not reported  
Enforcement Identifier: Not reported  
Date of Enforcement Action: Not reported  
Enforcement Responsible Agency: Not reported  
Enforcement Docket Number: Not reported  
Enforcement Attorney: Not reported  
Corrective Action Component: Not reported  
Appeal Initiated Date: Not reported  
Appeal Resolution Date: Not reported  
Disposition Status Date: Not reported  
Disposition Status: Not reported  
Disposition Status Description: Not reported  
Consent/Final Order Sequence Number: Not reported  
Consent/Final Order Respondent Name: Not reported  
Consent/Final Order Lead Agency: Not reported  
Enforcement Type: Not reported  
Enforcement Responsible Person: Not reported  
Enforcement Responsible Sub-Organization: Not reported  
SEP Sequence Number: Not reported  
SEP Expenditure Amount: Not reported  
SEP Scheduled Completion Date: Not reported  
SEP Actual Date: Not reported  
SEP Defaulted Date: Not reported  
SEP Type: Not reported  
SEP Type Description: Not reported  
Proposed Amount: Not reported  
Final Monetary Amount: Not reported  
Paid Amount: Not reported  
Final Count: Not reported  
Final Amount: Not reported

Map ID  
Direction  
Distance  
Elevation

MAP FINDINGS

Site

Database(s)

EDR ID Number  
EPA ID Number

**GA ANG- GLYNCO ANG STATION (Continued)**

**1000146824**

Found Violation:	No
Agency Which Determined Violation:	Not reported
Violation Short Description:	Not reported
Date Violation was Determined:	Not reported
Actual Return to Compliance Date:	Not reported
Return to Compliance Qualifier:	Not reported
Violation Responsible Agency:	Not reported
Scheduled Compliance Date:	Not reported
Enforcement Identifier:	Not reported
Date of Enforcement Action:	Not reported
Enforcement Responsible Agency:	Not reported
Enforcement Docket Number:	Not reported
Enforcement Attorney:	Not reported
Corrective Action Component:	Not reported
Appeal Initiated Date:	Not reported
Appeal Resolution Date:	Not reported
Disposition Status Date:	Not reported
Disposition Status:	Not reported
Disposition Status Description:	Not reported
Consent/Final Order Sequence Number:	Not reported
Consent/Final Order Respondent Name:	Not reported
Consent/Final Order Lead Agency:	Not reported
Enforcement Type:	Not reported
Enforcement Responsible Person:	Not reported
Enforcement Responsible Sub-Organization:	Not reported
SEP Sequence Number:	Not reported
SEP Expenditure Amount:	Not reported
SEP Scheduled Completion Date:	Not reported
SEP Actual Date:	Not reported
SEP Defaulted Date:	Not reported
SEP Type:	Not reported
SEP Type Description:	Not reported
Proposed Amount:	Not reported
Final Monetary Amount:	Not reported
Paid Amount:	Not reported
Final Count:	Not reported
Final Amount:	Not reported
Found Violation:	Yes
Agency Which Determined Violation:	State
Violation Short Description:	Universal Waste - Small Quantity Handlers
Date Violation was Determined:	20100317
Actual Return to Compliance Date:	20100408
Return to Compliance Qualifier:	Documented
Violation Responsible Agency:	State
Scheduled Compliance Date:	20100427
Enforcement Identifier:	001
Date of Enforcement Action:	20100323
Enforcement Responsible Agency:	State
Enforcement Docket Number:	Not reported
Enforcement Attorney:	Not reported
Corrective Action Component:	No
Appeal Initiated Date:	Not reported
Appeal Resolution Date:	Not reported
Disposition Status Date:	Not reported
Disposition Status:	Not reported
Disposition Status Description:	Not reported

Map ID  
Direction  
Distance  
Elevation

MAP FINDINGS

Site

Database(s)

EDR ID Number  
EPA ID Number

**GA ANG- GLYNCO ANG STATION (Continued)**

**1000146824**

Consent/Final Order Sequence Number: Not reported  
Consent/Final Order Respondent Name: Not reported  
Consent/Final Order Lead Agency: Not reported  
Enforcement Type: WRITTEN INFORMAL  
Enforcement Responsible Person: GAFDR  
Enforcement Responsible Sub-Organization: GF  
SEP Sequence Number: Not reported  
SEP Expenditure Amount: Not reported  
SEP Scheduled Completion Date: Not reported  
SEP Actual Date: Not reported  
SEP Defaulted Date: Not reported  
SEP Type: Not reported  
SEP Type Description: Not reported  
Proposed Amount: Not reported  
Final Monetary Amount: Not reported  
Paid Amount: Not reported  
Final Count: Not reported  
Final Amount: Not reported

Found Violation: Yes  
Agency Which Determined Violation: State  
Violation Short Description: Universal Waste - Small Quantity Handlers  
Date Violation was Determined: 20100317  
Actual Return to Compliance Date: 20100408  
Return to Compliance Qualifier: Documented  
Violation Responsible Agency: State  
Scheduled Compliance Date: 20100427  
Enforcement Identifier: 001  
Date of Enforcement Action: 20100323  
Enforcement Responsible Agency: State  
Enforcement Docket Number: Not reported  
Enforcement Attorney: Not reported  
Corrective Action Component: No  
Appeal Initiated Date: Not reported  
Appeal Resolution Date: Not reported  
Disposition Status Date: Not reported  
Disposition Status: Not reported  
Disposition Status Description: Not reported  
Consent/Final Order Sequence Number: Not reported  
Consent/Final Order Respondent Name: Not reported  
Consent/Final Order Lead Agency: Not reported  
Enforcement Type: WRITTEN INFORMAL  
Enforcement Responsible Person: GAFDR  
Enforcement Responsible Sub-Organization: GF  
SEP Sequence Number: Not reported  
SEP Expenditure Amount: Not reported  
SEP Scheduled Completion Date: Not reported  
SEP Actual Date: Not reported  
SEP Defaulted Date: Not reported  
SEP Type: Not reported  
SEP Type Description: Not reported  
Proposed Amount: Not reported  
Final Monetary Amount: Not reported  
Paid Amount: Not reported  
Final Count: Not reported  
Final Amount: Not reported

Map ID  
Direction  
Distance  
Elevation

MAP FINDINGS

Site

Database(s)

EDR ID Number  
EPA ID Number

**GA ANG- GLYNCO ANG STATION (Continued)**

**1000146824**

Found Violation:	No
Agency Which Determined Violation:	Not reported
Violation Short Description:	Not reported
Date Violation was Determined:	Not reported
Actual Return to Compliance Date:	Not reported
Return to Compliance Qualifier:	Not reported
Violation Responsible Agency:	Not reported
Scheduled Compliance Date:	Not reported
Enforcement Identifier:	Not reported
Date of Enforcement Action:	Not reported
Enforcement Responsible Agency:	Not reported
Enforcement Docket Number:	Not reported
Enforcement Attorney:	Not reported
Corrective Action Component:	Not reported
Appeal Initiated Date:	Not reported
Appeal Resolution Date:	Not reported
Disposition Status Date:	Not reported
Disposition Status:	Not reported
Disposition Status Description:	Not reported
Consent/Final Order Sequence Number:	Not reported
Consent/Final Order Respondent Name:	Not reported
Consent/Final Order Lead Agency:	Not reported
Enforcement Type:	Not reported
Enforcement Responsible Person:	Not reported
Enforcement Responsible Sub-Organization:	Not reported
SEP Sequence Number:	Not reported
SEP Expenditure Amount:	Not reported
SEP Scheduled Completion Date:	Not reported
SEP Actual Date:	Not reported
SEP Defaulted Date:	Not reported
SEP Type:	Not reported
SEP Type Description:	Not reported
Proposed Amount:	Not reported
Final Monetary Amount:	Not reported
Paid Amount:	Not reported
Final Count:	Not reported
Final Amount:	Not reported

Found Violation:	No
Agency Which Determined Violation:	Not reported
Violation Short Description:	Not reported
Date Violation was Determined:	Not reported
Actual Return to Compliance Date:	Not reported
Return to Compliance Qualifier:	Not reported
Violation Responsible Agency:	Not reported
Scheduled Compliance Date:	Not reported
Enforcement Identifier:	Not reported
Date of Enforcement Action:	Not reported
Enforcement Responsible Agency:	Not reported
Enforcement Docket Number:	Not reported
Enforcement Attorney:	Not reported
Corrective Action Component:	Not reported
Appeal Initiated Date:	Not reported
Appeal Resolution Date:	Not reported
Disposition Status Date:	Not reported
Disposition Status:	Not reported
Disposition Status Description:	Not reported

Map ID  
Direction  
Distance  
Elevation

MAP FINDINGS

Site

Database(s)

EDR ID Number  
EPA ID Number

**GA ANG- GLYNCO ANG STATION (Continued)**

**1000146824**

Consent/Final Order Sequence Number: Not reported  
Consent/Final Order Respondent Name: Not reported  
Consent/Final Order Lead Agency: Not reported  
Enforcement Type: Not reported  
Enforcement Responsible Person: Not reported  
Enforcement Responsible Sub-Organization: Not reported  
SEP Sequence Number: Not reported  
SEP Expenditure Amount: Not reported  
SEP Scheduled Completion Date: Not reported  
SEP Actual Date: Not reported  
SEP Defaulted Date: Not reported  
SEP Type: Not reported  
SEP Type Description: Not reported  
Proposed Amount: Not reported  
Final Monetary Amount: Not reported  
Paid Amount: Not reported  
Final Count: Not reported  
Final Amount: Not reported

**Evaluation Action Summary:**

Evaluation Date: 20030721  
Evaluation Responsible Agency: State  
Found Violation: No  
Evaluation Type Description: COMPLIANCE EVALUATION INSPECTION ON-SITE  
Evaluation Responsible Person Identifier: GAWFH  
Evaluation Responsible Sub-Organization: GF  
Actual Return to Compliance Date: Not reported  
Scheduled Compliance Date: Not reported  
Date of Request: Not reported  
Date Response Received: Not reported  
Request Agency: Not reported  
Former Citation: Not reported

Evaluation Date: 20090521  
Evaluation Responsible Agency: State  
Found Violation: No  
Evaluation Type Description: COMPLIANCE EVALUATION INSPECTION ON-SITE  
Evaluation Responsible Person Identifier: GAFDR  
Evaluation Responsible Sub-Organization: GF  
Actual Return to Compliance Date: Not reported  
Scheduled Compliance Date: Not reported  
Date of Request: Not reported  
Date Response Received: Not reported  
Request Agency: Not reported  
Former Citation: Not reported

Evaluation Date: 20100317  
Evaluation Responsible Agency: State  
Found Violation: Yes  
Evaluation Type Description: COMPLIANCE EVALUATION INSPECTION ON-SITE  
Evaluation Responsible Person Identifier: GAFDR  
Evaluation Responsible Sub-Organization: GF  
Actual Return to Compliance Date: 20100408  
Scheduled Compliance Date: 20100427  
Date of Request: Not reported  
Date Response Received: Not reported  
Request Agency: Not reported

Map ID  
Direction  
Distance  
Elevation

MAP FINDINGS

Site

Database(s)

EDR ID Number  
EPA ID Number

**GA ANG- GLYNCO ANG STATION (Continued)**

**1000146824**

Former Citation:	Not reported
Evaluation Date:	20100317
Evaluation Responsible Agency:	State
Found Violation:	Yes
Evaluation Type Description:	COMPLIANCE EVALUATION INSPECTION ON-SITE
Evaluation Responsible Person Identifier:	GAFDR
Evaluation Responsible Sub-Organization:	GF
Actual Return to Compliance Date:	20100408
Scheduled Compliance Date:	20100427
Date of Request:	Not reported
Date Response Received:	Not reported
Request Agency:	Not reported
Former Citation:	Not reported
Evaluation Date:	20000802
Evaluation Responsible Agency:	State
Found Violation:	No
Evaluation Type Description:	COMPLIANCE EVALUATION INSPECTION ON-SITE
Evaluation Responsible Person Identifier:	GAWFH
Evaluation Responsible Sub-Organization:	GF
Actual Return to Compliance Date:	Not reported
Scheduled Compliance Date:	Not reported
Date of Request:	Not reported
Date Response Received:	Not reported
Request Agency:	Not reported
Former Citation:	Not reported
Evaluation Date:	19960814
Evaluation Responsible Agency:	State
Found Violation:	No
Evaluation Type Description:	COMPLIANCE EVALUATION INSPECTION ON-SITE
Evaluation Responsible Person Identifier:	GAWFH
Evaluation Responsible Sub-Organization:	GF
Actual Return to Compliance Date:	Not reported
Scheduled Compliance Date:	Not reported
Date of Request:	Not reported
Date Response Received:	Not reported
Request Agency:	Not reported
Former Citation:	Not reported

**FINDS:**

Registry ID: 110007490278

[Click Here for FRS Facility Detail Report:](#)

**Environmental Interest/Information System:**

RCRAInfo is a national information system that supports the Resource Conservation and Recovery Act (RCRA) program through the tracking of events and activities related to facilities that generate, transport, and treat, store, or dispose of hazardous waste. RCRAInfo allows RCRA program staff to track the notification, permit, compliance, and corrective action activities required under RCRA.

[Click this hyperlink](#) while viewing on your computer to access additional FINDS: detail in the EDR Site Report.

Map ID  
Direction  
Distance  
Elevation

MAP FINDINGS

Site

Database(s)

EDR ID Number  
EPA ID Number

**GA ANG- GLYNCO ANG STATION (Continued)**

**1000146824**

**ECHO:**

Envid: 1000146824  
Registry ID: 110007490278  
DFR URL: <http://echo.epa.gov/detailed-facility-report?fid=110007490278>  
Name: GA ANG- GLYNCO ANG STATION  
Address: 1693 GLYNCO PKWY  
City,State,Zip: BRUNSWICK, GA 31525

**A4  
ESE  
< 1/8  
0.076 mi.  
403 ft.**

**GA ANG/224 JNT COMMUN SPT SQUAD  
1693 GLYNCO PKWY  
BRUNSWICK, GA**

**GA UST  
GA Financial Assurance**

**1006778559  
N/A**

**Site 4 of 4 in cluster A**

**Relative:  
Lower**

**UST:**

Name: GA ANG/224 JNT COMMUN SPT SQUAD  
Address: 1693 GLYNCO PKWY  
City,State,Zip: BRUNSWICK, GA

**Actual:  
15 ft.**

**Tank Info:**

Tank ID: 224-1  
Name: GA ANG/224 JNT COMMUN SPT SQUAD  
Address: 1693 GLYNCO PKWY  
Tank Status: Removed from Ground  
City: BRUNSWICK  
Tank Material: Fiberglass  
Pipe Type: Not reported  
Overfill Type: Not reported  
Install Date: 01/01/1988  
Facility ID: 9063034  
Status Date: Not reported  
Product: Diesel  
Pipe Material: Galvanized Steel  
Overfill Protection: Not reported  
Overfill Installed: Not reported  
Tank Exempt From Spill: Not reported  
Date Spill Device Installed: Not reported

Tank ID: 224-2  
Name: GA ANG/224 JNT COMMUN SPT SQUAD  
Address: 1693 GLYNCO PKWY  
Tank Status: Removed from Ground  
City: BRUNSWICK  
Tank Material: Fiberglass  
Pipe Type: Not reported  
Overfill Type: Not reported  
Install Date: 01/01/1988  
Facility ID: 9063034  
Status Date: Not reported  
Product: Gas (Historical Use)  
Pipe Material: Galvanized Steel  
Overfill Protection: Not reported  
Overfill Installed: Not reported  
Tank Exempt From Spill: Not reported  
Date Spill Device Installed: Not reported

Tank ID: 224-3  
Name: GA ANG/224 JNT COMMUN SPT SQUAD

Map ID  
Direction  
Distance  
Elevation

MAP FINDINGS

Site

Database(s)

EDR ID Number  
EPA ID Number

**GA ANG/224 JNT COMMUN SPT SQUAD (Continued)**

**1006778559**

Address: 1693 GLYNCO PKWY  
Tank Status: Removed from Ground  
City: BRUNSWICK  
Tank Material: Fiberglass  
Pipe Type: Not reported  
Overfill Type: Not reported  
Install Date: 01/01/1988  
Facility ID: 9063034  
Status Date: Not reported  
Product: Used Oil  
Pipe Material: Galvanized Steel  
Overfill Protection: True  
Overfill Installed: Not reported  
Tank Exempt From Spill: True  
Date Spill Device Installed: Not reported

**GA Financial Assurance 1:**

Name: GA ANG/224 JNT COMMUN SPT SQUAD  
Address: 1693 GLYNCO PKWY  
City,State,Zip: BRUNSWICK, GA 31521  
Region: 1  
Facility ID: 9063034  
Financial Responsibility: Exempt  
Location Start Date: 03/26/1990  
Location End Date: 08/15/2001  
Location Status: Close  
Location Type: Federal Military  
Facility Status: INACTIVE

Count: 0 records.

ORPHAN SUMMARY

City	EDR ID	Site Name	Site Address	Zip	Database(s)
NO SITES FOUND					

# GOVERNMENT RECORDS SEARCHED / DATA CURRENCY TRACKING

To maintain currency of the following federal and state databases, EDR contacts the appropriate governmental agency on a monthly or quarterly basis, as required.

**Number of Days to Update:** Provides confirmation that EDR is reporting records that have been updated within 90 days from the date the government agency made the information available to the public.

## **STANDARD ENVIRONMENTAL RECORDS**

### ***Lists of Federal NPL (Superfund) sites***

#### **NPL: National Priority List**

National Priorities List (Superfund). The NPL is a subset of CERCLIS and identifies over 1,200 sites for priority cleanup under the Superfund Program. NPL sites may encompass relatively large areas. As such, EDR provides polygon coverage for over 1,000 NPL site boundaries produced by EPA's Environmental Photographic Interpretation Center (EPIC) and regional EPA offices.

Date of Government Version: 01/25/2023	Source: EPA
Date Data Arrived at EDR: 02/03/2023	Telephone: N/A
Date Made Active in Reports: 02/28/2023	Last EDR Contact: 02/03/2023
Number of Days to Update: 25	Next Scheduled EDR Contact: 04/10/2023
	Data Release Frequency: Quarterly

#### **NPL Site Boundaries**

##### **Sources:**

EPA's Environmental Photographic Interpretation Center (EPIC)  
Telephone: 202-564-7333

EPA Region 1  
Telephone 617-918-1143

EPA Region 6  
Telephone: 214-655-6659

EPA Region 3  
Telephone 215-814-5418

EPA Region 7  
Telephone: 913-551-7247

EPA Region 4  
Telephone 404-562-8033

EPA Region 8  
Telephone: 303-312-6774

EPA Region 5  
Telephone 312-886-6686

EPA Region 9  
Telephone: 415-947-4246

EPA Region 10  
Telephone 206-553-8665

#### **Proposed NPL: Proposed National Priority List Sites**

A site that has been proposed for listing on the National Priorities List through the issuance of a proposed rule in the Federal Register. EPA then accepts public comments on the site, responds to the comments, and places on the NPL those sites that continue to meet the requirements for listing.

Date of Government Version: 01/25/2023	Source: EPA
Date Data Arrived at EDR: 02/02/2023	Telephone: N/A
Date Made Active in Reports: 02/28/2023	Last EDR Contact: 02/02/2023
Number of Days to Update: 26	Next Scheduled EDR Contact: 04/10/2023
	Data Release Frequency: Quarterly

#### **NPL LIENS: Federal Superfund Liens**

Federal Superfund Liens. Under the authority granted the USEPA by CERCLA of 1980, the USEPA has the authority to file liens against real property in order to recover remedial action expenditures or when the property owner received notification of potential liability. USEPA compiles a listing of filed notices of Superfund Liens.

## GOVERNMENT RECORDS SEARCHED / DATA CURRENCY TRACKING

Date of Government Version: 10/15/1991  
Date Data Arrived at EDR: 02/02/1994  
Date Made Active in Reports: 03/30/1994  
Number of Days to Update: 56

Source: EPA  
Telephone: 202-564-4267  
Last EDR Contact: 08/15/2011  
Next Scheduled EDR Contact: 11/28/2011  
Data Release Frequency: No Update Planned

### ***Lists of Federal Delisted NPL sites***

Delisted NPL: National Priority List Deletions

The National Oil and Hazardous Substances Pollution Contingency Plan (NCP) establishes the criteria that the EPA uses to delete sites from the NPL. In accordance with 40 CFR 300.425.(e), sites may be deleted from the NPL where no further response is appropriate.

Date of Government Version: 01/25/2023  
Date Data Arrived at EDR: 02/02/2023  
Date Made Active in Reports: 02/28/2023  
Number of Days to Update: 26

Source: EPA  
Telephone: N/A  
Last EDR Contact: 02/02/2023  
Next Scheduled EDR Contact: 04/10/2023  
Data Release Frequency: Quarterly

### ***Lists of Federal sites subject to CERCLA removals and CERCLA orders***

FEDERAL FACILITY: Federal Facility Site Information listing

A listing of National Priority List (NPL) and Base Realignment and Closure (BRAC) sites found in the Comprehensive Environmental Response, Compensation and Liability Information System (CERCLIS) Database where EPA Federal Facilities Restoration and Reuse Office is involved in cleanup activities.

Date of Government Version: 08/25/2022  
Date Data Arrived at EDR: 09/06/2022  
Date Made Active in Reports: 12/05/2022  
Number of Days to Update: 90

Source: Environmental Protection Agency  
Telephone: 703-603-8704  
Last EDR Contact: 12/21/2022  
Next Scheduled EDR Contact: 04/10/2023  
Data Release Frequency: Varies

SEMS: Superfund Enterprise Management System

SEMS (Superfund Enterprise Management System) tracks hazardous waste sites, potentially hazardous waste sites, and remedial activities performed in support of EPA's Superfund Program across the United States. The list was formerly known as CERCLIS, renamed to SEMS by the EPA in 2015. The list contains data on potentially hazardous waste sites that have been reported to the USEPA by states, municipalities, private companies and private persons, pursuant to Section 103 of the Comprehensive Environmental Response, Compensation, and Liability Act (CERCLA). This dataset also contains sites which are either proposed to or on the National Priorities List (NPL) and the sites which are in the screening and assessment phase for possible inclusion on the NPL.

Date of Government Version: 01/25/2023  
Date Data Arrived at EDR: 02/02/2023  
Date Made Active in Reports: 02/28/2023  
Number of Days to Update: 26

Source: EPA  
Telephone: 800-424-9346  
Last EDR Contact: 02/02/2023  
Next Scheduled EDR Contact: 04/24/2023  
Data Release Frequency: Quarterly

### ***Lists of Federal CERCLA sites with NFRAP***

SEMS-ARCHIVE: Superfund Enterprise Management System Archive

## GOVERNMENT RECORDS SEARCHED / DATA CURRENCY TRACKING

SEMS-ARCHIVE (Superfund Enterprise Management System Archive) tracks sites that have no further interest under the Federal Superfund Program based on available information. The list was formerly known as the CERCLIS-NFRAP, renamed to SEMS ARCHIVE by the EPA in 2015. EPA may perform a minimal level of assessment work at a site while it is archived if site conditions change and/or new information becomes available. Archived sites have been removed and archived from the inventory of SEMS sites. Archived status indicates that, to the best of EPA's knowledge, assessment at a site has been completed and that EPA has determined no further steps will be taken to list the site on the National Priorities List (NPL), unless information indicates this decision was not appropriate or other considerations require a recommendation for listing at a later time. The decision does not necessarily mean that there is no hazard associated with a given site; it only means that, based upon available information, the location is not judged to be potential NPL site.

Date of Government Version: 01/25/2023	Source: EPA
Date Data Arrived at EDR: 02/02/2023	Telephone: 800-424-9346
Date Made Active in Reports: 02/28/2023	Last EDR Contact: 02/02/2023
Number of Days to Update: 26	Next Scheduled EDR Contact: 04/24/2023
	Data Release Frequency: Quarterly

### ***Lists of Federal RCRA facilities undergoing Corrective Action***

#### **CORRACTS: Corrective Action Report**

CORRACTS identifies hazardous waste handlers with RCRA corrective action activity.

Date of Government Version: 11/21/2022	Source: EPA
Date Data Arrived at EDR: 11/21/2022	Telephone: 800-424-9346
Date Made Active in Reports: 12/05/2022	Last EDR Contact: 12/21/2022
Number of Days to Update: 14	Next Scheduled EDR Contact: 04/03/2023
	Data Release Frequency: Quarterly

### ***Lists of Federal RCRA TSD facilities***

#### **RCRA-TSDF: RCRA - Treatment, Storage and Disposal**

RCRAInfo is EPA's comprehensive information system, providing access to data supporting the Resource Conservation and Recovery Act (RCRA) of 1976 and the Hazardous and Solid Waste Amendments (HSWA) of 1984. The database includes selective information on sites which generate, transport, store, treat and/or dispose of hazardous waste as defined by the Resource Conservation and Recovery Act (RCRA). Transporters are individuals or entities that move hazardous waste from the generator offsite to a facility that can recycle, treat, store, or dispose of the waste. TSDFs treat, store, or dispose of the waste.

Date of Government Version: 11/21/2022	Source: Environmental Protection Agency
Date Data Arrived at EDR: 11/21/2022	Telephone: (404) 562-8651
Date Made Active in Reports: 12/05/2022	Last EDR Contact: 12/21/2022
Number of Days to Update: 14	Next Scheduled EDR Contact: 04/03/2023
	Data Release Frequency: Quarterly

### ***Lists of Federal RCRA generators***

#### **RCRA-LQG: RCRA - Large Quantity Generators**

RCRAInfo is EPA's comprehensive information system, providing access to data supporting the Resource Conservation and Recovery Act (RCRA) of 1976 and the Hazardous and Solid Waste Amendments (HSWA) of 1984. The database includes selective information on sites which generate, transport, store, treat and/or dispose of hazardous waste as defined by the Resource Conservation and Recovery Act (RCRA). Large quantity generators (LQGs) generate over 1,000 kilograms (kg) of hazardous waste, or over 1 kg of acutely hazardous waste per month.

Date of Government Version: 11/21/2022	Source: Environmental Protection Agency
Date Data Arrived at EDR: 11/21/2022	Telephone: (404) 562-8651
Date Made Active in Reports: 12/05/2022	Last EDR Contact: 12/21/2022
Number of Days to Update: 14	Next Scheduled EDR Contact: 04/03/2023
	Data Release Frequency: Quarterly

## GOVERNMENT RECORDS SEARCHED / DATA CURRENCY TRACKING

### RCRA-SQG: RCRA - Small Quantity Generators

RCRAInfo is EPA's comprehensive information system, providing access to data supporting the Resource Conservation and Recovery Act (RCRA) of 1976 and the Hazardous and Solid Waste Amendments (HSWA) of 1984. The database includes selective information on sites which generate, transport, store, treat and/or dispose of hazardous waste as defined by the Resource Conservation and Recovery Act (RCRA). Small quantity generators (SQGs) generate between 100 kg and 1,000 kg of hazardous waste per month.

Date of Government Version: 11/21/2022	Source: Environmental Protection Agency
Date Data Arrived at EDR: 11/21/2022	Telephone: (404) 562-8651
Date Made Active in Reports: 12/05/2022	Last EDR Contact: 12/21/2022
Number of Days to Update: 14	Next Scheduled EDR Contact: 04/03/2023
	Data Release Frequency: Quarterly

### RCRA-VSQG: RCRA - Very Small Quantity Generators (Formerly Conditionally Exempt Small Quantity Generators)

RCRAInfo is EPA's comprehensive information system, providing access to data supporting the Resource Conservation and Recovery Act (RCRA) of 1976 and the Hazardous and Solid Waste Amendments (HSWA) of 1984. The database includes selective information on sites which generate, transport, store, treat and/or dispose of hazardous waste as defined by the Resource Conservation and Recovery Act (RCRA). Very small quantity generators (VSQGs) generate less than 100 kg of hazardous waste, or less than 1 kg of acutely hazardous waste per month.

Date of Government Version: 11/21/2022	Source: Environmental Protection Agency
Date Data Arrived at EDR: 11/21/2022	Telephone: (404) 562-8651
Date Made Active in Reports: 12/05/2022	Last EDR Contact: 12/21/2022
Number of Days to Update: 14	Next Scheduled EDR Contact: 04/03/2023
	Data Release Frequency: Quarterly

### ***Federal institutional controls / engineering controls registries***

#### LUCIS: Land Use Control Information System

LUCIS contains records of land use control information pertaining to the former Navy Base Realignment and Closure properties.

Date of Government Version: 11/02/2022	Source: Department of the Navy
Date Data Arrived at EDR: 11/08/2022	Telephone: 843-820-7326
Date Made Active in Reports: 01/10/2023	Last EDR Contact: 02/03/2023
Number of Days to Update: 63	Next Scheduled EDR Contact: 05/22/2023
	Data Release Frequency: Varies

#### US ENG CONTROLS: Engineering Controls Sites List

A listing of sites with engineering controls in place. Engineering controls include various forms of caps, building foundations, liners, and treatment methods to create pathway elimination for regulated substances to enter environmental media or effect human health.

Date of Government Version: 10/27/2022	Source: Environmental Protection Agency
Date Data Arrived at EDR: 11/16/2022	Telephone: 703-603-0695
Date Made Active in Reports: 02/09/2023	Last EDR Contact: 02/21/2023
Number of Days to Update: 85	Next Scheduled EDR Contact: 06/05/2023
	Data Release Frequency: Varies

#### US INST CONTROLS: Institutional Controls Sites List

A listing of sites with institutional controls in place. Institutional controls include administrative measures, such as groundwater use restrictions, construction restrictions, property use restrictions, and post remediation care requirements intended to prevent exposure to contaminants remaining on site. Deed restrictions are generally required as part of the institutional controls.

Date of Government Version: 10/27/2022	Source: Environmental Protection Agency
Date Data Arrived at EDR: 11/16/2022	Telephone: 703-603-0695
Date Made Active in Reports: 02/09/2023	Last EDR Contact: 02/21/2023
Number of Days to Update: 85	Next Scheduled EDR Contact: 06/05/2023
	Data Release Frequency: Varies

# GOVERNMENT RECORDS SEARCHED / DATA CURRENCY TRACKING

## ***Federal ERNS list***

ERNS: Emergency Response Notification System

Emergency Response Notification System. ERNS records and stores information on reported releases of oil and hazardous substances.

Date of Government Version: 12/12/2022

Date Data Arrived at EDR: 12/14/2022

Date Made Active in Reports: 12/19/2022

Number of Days to Update: 5

Source: National Response Center, United States Coast Guard

Telephone: 202-267-2180

Last EDR Contact: 12/14/2022

Next Scheduled EDR Contact: 04/03/2023

Data Release Frequency: Quarterly

## ***Lists of state- and tribal hazardous waste facilities***

SHWS: Hazardous Site Inventory

State Hazardous Waste Sites. State hazardous waste site records are the states' equivalent to CERCLIS. These sites may or may not already be listed on the federal CERCLIS list. Priority sites planned for cleanup using state funds (state equivalent of Superfund) are identified along with sites where cleanup will be paid for by potentially responsible parties. Available information varies by state.

Date of Government Version: 07/01/2022

Date Data Arrived at EDR: 07/08/2022

Date Made Active in Reports: 09/21/2022

Number of Days to Update: 75

Source: Department of Environmental Protection

Telephone: 404-657-8600

Last EDR Contact: 12/13/2022

Next Scheduled EDR Contact: 04/03/2023

Data Release Frequency: Annually

NON HSI: Non-Hazardous Site Inventory

This list was obtained by EDR in 1998 and contains property listings that have reported contamination of soil or groundwater under the Georgia Hazardous Site Response Act (HSRA). These sites were not placed on the Georgia Priority list (Hazardous Site Inventory or HSI) because their hazard evaluation scores did not exceed the threshold levels established for sites posing an imminent threat to health or the environment. Disclaimer provided by Rindt-McDuff Associates - the database information has been obtained from publicly available sources produced by other entities. While reasonable steps have been taken to insure the accuracy of the data, RMA does not guarantee the accuracy of the data. No claim is made for the actual existence of pollution at any site. This data does not constitute a legal opinion.

Date of Government Version: 07/18/2022

Date Data Arrived at EDR: 07/27/2022

Date Made Active in Reports: 10/06/2022

Number of Days to Update: 71

Source: Rindt-McDuff Associates, Inc.

Telephone: N/A

Last EDR Contact: 01/31/2023

Next Scheduled EDR Contact: 05/15/2023

Data Release Frequency: Annually

## ***Lists of state and tribal landfills and solid waste disposal facilities***

SWF/LF: Solid Waste Disposal Facilities

Solid Waste Facilities/Landfill Sites. SWF/LF type records typically contain an inventory of solid waste disposal facilities or landfills in a particular state. Depending on the state, these may be active or inactive facilities or open dumps that failed to meet RCRA Subtitle D Section 4004 criteria for solid waste landfills or disposal sites.

Date of Government Version: 07/21/2021

Date Data Arrived at EDR: 07/25/2022

Date Made Active in Reports: 10/13/2022

Number of Days to Update: 80

Source: Department of Natural Resources

Telephone: 404-362-2696

Source: Center for GIS, Georgia Institute of Technology

Telephone: 404-385-0900

Last EDR Contact: 01/27/2023

Next Scheduled EDR Contact: 05/08/2023

Data Release Frequency: Semi-Annually

## ***Lists of state and tribal leaking storage tanks***

## GOVERNMENT RECORDS SEARCHED / DATA CURRENCY TRACKING

### LUST: List of Leaking Underground Storage Tanks

Leaking Underground Storage Tank Incident Reports. LUST records contain an inventory of reported leaking underground storage tank incidents. Not all states maintain these records, and the information stored varies by state.

Date of Government Version: 01/06/2022	Source: Environmental Protection Division
Date Data Arrived at EDR: 03/09/2022	Telephone: 404-362-2687
Date Made Active in Reports: 06/01/2022	Last EDR Contact: 01/13/2023
Number of Days to Update: 84	Next Scheduled EDR Contact: 03/20/2023
	Data Release Frequency: Quarterly

### INDIAN LUST R1: Leaking Underground Storage Tanks on Indian Land

A listing of leaking underground storage tank locations on Indian Land.

Date of Government Version: 04/28/2021	Source: EPA Region 1
Date Data Arrived at EDR: 06/11/2021	Telephone: 617-918-1313
Date Made Active in Reports: 09/07/2021	Last EDR Contact: 01/17/2023
Number of Days to Update: 88	Next Scheduled EDR Contact: 05/01/2023
	Data Release Frequency: Varies

### INDIAN LUST R5: Leaking Underground Storage Tanks on Indian Land

Leaking underground storage tanks located on Indian Land in Michigan, Minnesota and Wisconsin.

Date of Government Version: 04/11/2022	Source: EPA, Region 5
Date Data Arrived at EDR: 06/13/2022	Telephone: 312-886-7439
Date Made Active in Reports: 08/16/2022	Last EDR Contact: 01/17/2023
Number of Days to Update: 64	Next Scheduled EDR Contact: 05/01/2023
	Data Release Frequency: Varies

### INDIAN LUST R6: Leaking Underground Storage Tanks on Indian Land

LUSTs on Indian land in New Mexico and Oklahoma.

Date of Government Version: 04/28/2022	Source: EPA Region 6
Date Data Arrived at EDR: 06/13/2022	Telephone: 214-665-6597
Date Made Active in Reports: 08/16/2022	Last EDR Contact: 01/17/2023
Number of Days to Update: 64	Next Scheduled EDR Contact: 05/01/2023
	Data Release Frequency: Varies

### INDIAN LUST R10: Leaking Underground Storage Tanks on Indian Land

LUSTs on Indian land in Alaska, Idaho, Oregon and Washington.

Date of Government Version: 04/20/2022	Source: EPA Region 10
Date Data Arrived at EDR: 06/13/2022	Telephone: 206-553-2857
Date Made Active in Reports: 08/16/2022	Last EDR Contact: 01/17/2023
Number of Days to Update: 64	Next Scheduled EDR Contact: 05/01/2023
	Data Release Frequency: Varies

### INDIAN LUST R9: Leaking Underground Storage Tanks on Indian Land

LUSTs on Indian land in Arizona, California, New Mexico and Nevada

Date of Government Version: 04/08/2022	Source: Environmental Protection Agency
Date Data Arrived at EDR: 06/13/2022	Telephone: 415-972-3372
Date Made Active in Reports: 08/16/2022	Last EDR Contact: 01/17/2023
Number of Days to Update: 64	Next Scheduled EDR Contact: 05/01/2023
	Data Release Frequency: Varies

### INDIAN LUST R4: Leaking Underground Storage Tanks on Indian Land

LUSTs on Indian land in Florida, Mississippi and North Carolina.

Date of Government Version: 06/02/2022	Source: EPA Region 4
Date Data Arrived at EDR: 06/13/2022	Telephone: 404-562-8677
Date Made Active in Reports: 08/31/2022	Last EDR Contact: 01/17/2023
Number of Days to Update: 79	Next Scheduled EDR Contact: 05/01/2023
	Data Release Frequency: Varies

## GOVERNMENT RECORDS SEARCHED / DATA CURRENCY TRACKING

### INDIAN LUST R7: Leaking Underground Storage Tanks on Indian Land LUSTs on Indian land in Iowa, Kansas, and Nebraska

Date of Government Version: 04/14/2022	Source: EPA Region 7
Date Data Arrived at EDR: 06/13/2022	Telephone: 913-551-7003
Date Made Active in Reports: 08/16/2022	Last EDR Contact: 01/17/2023
Number of Days to Update: 64	Next Scheduled EDR Contact: 05/01/2023
	Data Release Frequency: Varies

### INDIAN LUST R8: Leaking Underground Storage Tanks on Indian Land LUSTs on Indian land in Colorado, Montana, North Dakota, South Dakota, Utah and Wyoming.

Date of Government Version: 04/20/2022	Source: EPA Region 8
Date Data Arrived at EDR: 06/13/2022	Telephone: 303-312-6271
Date Made Active in Reports: 08/16/2022	Last EDR Contact: 01/17/2023
Number of Days to Update: 64	Next Scheduled EDR Contact: 05/01/2023
	Data Release Frequency: Varies

### ***Lists of state and tribal registered storage tanks***

#### FEMA UST: Underground Storage Tank Listing A listing of all FEMA owned underground storage tanks.

Date of Government Version: 10/14/2021	Source: FEMA
Date Data Arrived at EDR: 11/05/2021	Telephone: 202-646-5797
Date Made Active in Reports: 02/01/2022	Last EDR Contact: 12/28/2022
Number of Days to Update: 88	Next Scheduled EDR Contact: 04/17/2023
	Data Release Frequency: Varies

#### UST: Underground Storage Tank Database Registered Underground Storage Tanks. UST's are regulated under Subtitle I of the Resource Conservation and Recovery Act (RCRA) and must be registered with the state department responsible for administering the UST program. Available information varies by state program.

Date of Government Version: 08/18/2022	Source: Environmental Protection Division
Date Data Arrived at EDR: 09/22/2022	Telephone: 404-362-2687
Date Made Active in Reports: 12/08/2022	Last EDR Contact: 01/13/2023
Number of Days to Update: 77	Next Scheduled EDR Contact: 03/20/2023
	Data Release Frequency: Annually

#### AST: Above Ground Storage Tanks A listing of LP gas tank site locations.

Date of Government Version: 11/29/2022	Source: Office of Insurance & Safety Fire Commissioner
Date Data Arrived at EDR: 12/01/2022	Telephone: 404-656-5875
Date Made Active in Reports: 02/17/2023	Last EDR Contact: 02/09/2023
Number of Days to Update: 78	Next Scheduled EDR Contact: 05/29/2023
	Data Release Frequency: No Update Planned

#### INDIAN UST R4: Underground Storage Tanks on Indian Land The Indian Underground Storage Tank (UST) database provides information about underground storage tanks on Indian land in EPA Region 4 (Alabama, Florida, Georgia, Kentucky, Mississippi, North Carolina, South Carolina, Tennessee and Tribal Nations)

Date of Government Version: 06/02/2022	Source: EPA Region 4
Date Data Arrived at EDR: 06/13/2022	Telephone: 404-562-9424
Date Made Active in Reports: 08/31/2022	Last EDR Contact: 01/17/2023
Number of Days to Update: 79	Next Scheduled EDR Contact: 05/01/2023
	Data Release Frequency: Varies

## GOVERNMENT RECORDS SEARCHED / DATA CURRENCY TRACKING

### INDIAN UST R8: Underground Storage Tanks on Indian Land

The Indian Underground Storage Tank (UST) database provides information about underground storage tanks on Indian land in EPA Region 8 (Colorado, Montana, North Dakota, South Dakota, Utah, Wyoming and 27 Tribal Nations).

Date of Government Version: 04/20/2022	Source: EPA Region 8
Date Data Arrived at EDR: 06/13/2022	Telephone: 303-312-6137
Date Made Active in Reports: 08/16/2022	Last EDR Contact: 01/17/2023
Number of Days to Update: 64	Next Scheduled EDR Contact: 05/01/2023
	Data Release Frequency: Varies

### INDIAN UST R7: Underground Storage Tanks on Indian Land

The Indian Underground Storage Tank (UST) database provides information about underground storage tanks on Indian land in EPA Region 7 (Iowa, Kansas, Missouri, Nebraska, and 9 Tribal Nations).

Date of Government Version: 04/14/2022	Source: EPA Region 7
Date Data Arrived at EDR: 06/13/2022	Telephone: 913-551-7003
Date Made Active in Reports: 08/16/2022	Last EDR Contact: 01/17/2023
Number of Days to Update: 64	Next Scheduled EDR Contact: 05/01/2023
	Data Release Frequency: Varies

### INDIAN UST R10: Underground Storage Tanks on Indian Land

The Indian Underground Storage Tank (UST) database provides information about underground storage tanks on Indian land in EPA Region 10 (Alaska, Idaho, Oregon, Washington, and Tribal Nations).

Date of Government Version: 04/20/2022	Source: EPA Region 10
Date Data Arrived at EDR: 06/13/2022	Telephone: 206-553-2857
Date Made Active in Reports: 08/16/2022	Last EDR Contact: 01/17/2023
Number of Days to Update: 64	Next Scheduled EDR Contact: 05/01/2023
	Data Release Frequency: Varies

### INDIAN UST R1: Underground Storage Tanks on Indian Land

The Indian Underground Storage Tank (UST) database provides information about underground storage tanks on Indian land in EPA Region 1 (Connecticut, Maine, Massachusetts, New Hampshire, Rhode Island, Vermont and ten Tribal Nations).

Date of Government Version: 04/07/2022	Source: EPA, Region 1
Date Data Arrived at EDR: 06/13/2022	Telephone: 617-918-1313
Date Made Active in Reports: 08/16/2022	Last EDR Contact: 01/17/2023
Number of Days to Update: 64	Next Scheduled EDR Contact: 05/01/2023
	Data Release Frequency: Varies

### INDIAN UST R5: Underground Storage Tanks on Indian Land

The Indian Underground Storage Tank (UST) database provides information about underground storage tanks on Indian land in EPA Region 5 (Michigan, Minnesota and Wisconsin and Tribal Nations).

Date of Government Version: 04/11/2022	Source: EPA Region 5
Date Data Arrived at EDR: 06/13/2022	Telephone: 312-886-6136
Date Made Active in Reports: 08/16/2022	Last EDR Contact: 01/17/2023
Number of Days to Update: 64	Next Scheduled EDR Contact: 05/01/2023
	Data Release Frequency: Varies

### INDIAN UST R6: Underground Storage Tanks on Indian Land

The Indian Underground Storage Tank (UST) database provides information about underground storage tanks on Indian land in EPA Region 6 (Louisiana, Arkansas, Oklahoma, New Mexico, Texas and 65 Tribes).

Date of Government Version: 04/28/2022	Source: EPA Region 6
Date Data Arrived at EDR: 06/13/2022	Telephone: 214-665-7591
Date Made Active in Reports: 08/16/2022	Last EDR Contact: 01/17/2023
Number of Days to Update: 64	Next Scheduled EDR Contact: 05/01/2023
	Data Release Frequency: Varies

## GOVERNMENT RECORDS SEARCHED / DATA CURRENCY TRACKING

### INDIAN UST R9: Underground Storage Tanks on Indian Land

The Indian Underground Storage Tank (UST) database provides information about underground storage tanks on Indian land in EPA Region 9 (Arizona, California, Hawaii, Nevada, the Pacific Islands, and Tribal Nations).

Date of Government Version: 04/08/2022	Source: EPA Region 9
Date Data Arrived at EDR: 06/13/2022	Telephone: 415-972-3368
Date Made Active in Reports: 08/16/2022	Last EDR Contact: 01/17/2023
Number of Days to Update: 64	Next Scheduled EDR Contact: 05/01/2023
	Data Release Frequency: Varies

### *State and tribal institutional control / engineering control registries*

#### AUL: Uniform Environmental Covenants

A list of environmental covenants

Date of Government Version: 10/28/2022	Source: Department of Natural Resources
Date Data Arrived at EDR: 10/28/2022	Telephone: 404-657-8600
Date Made Active in Reports: 01/12/2023	Last EDR Contact: 01/31/2023
Number of Days to Update: 76	Next Scheduled EDR Contact: 05/15/2023
	Data Release Frequency: Varies

#### INST CONTROL: Public Record List

Sites on the Public Record Listing that have institutional controls or limitations on use are sites with Risk Reduction Standards of 3, 4, and 5.

Date of Government Version: 10/28/2022	Source: Department of Natural Resources
Date Data Arrived at EDR: 10/28/2022	Telephone: 404-657-8600
Date Made Active in Reports: 01/12/2023	Last EDR Contact: 01/31/2023
Number of Days to Update: 76	Next Scheduled EDR Contact: 05/15/2023
	Data Release Frequency: Varies

### *Lists of state and tribal voluntary cleanup sites*

#### INDIAN VCP R1: Voluntary Cleanup Priority Listing

A listing of voluntary cleanup priority sites located on Indian Land located in Region 1.

Date of Government Version: 07/27/2015	Source: EPA, Region 1
Date Data Arrived at EDR: 09/29/2015	Telephone: 617-918-1102
Date Made Active in Reports: 02/18/2016	Last EDR Contact: 12/13/2022
Number of Days to Update: 142	Next Scheduled EDR Contact: 04/03/2023
	Data Release Frequency: Varies

#### VCP: Voluntary Cleanup Program site

Georgia's Voluntary Remediation Program Act was created to encourage voluntary investigation and remediation of contaminated properties.

Date of Government Version: 11/17/2022	Source: DNR
Date Data Arrived at EDR: 11/17/2022	Telephone: 404-657-8600
Date Made Active in Reports: 11/29/2022	Last EDR Contact: 02/15/2023
Number of Days to Update: 12	Next Scheduled EDR Contact: 06/05/2023
	Data Release Frequency: Varies

#### INDIAN VCP R7: Voluntary Cleanup Priority Listing

A listing of voluntary cleanup priority sites located on Indian Land located in Region 7.

Date of Government Version: 03/20/2008	Source: EPA, Region 7
Date Data Arrived at EDR: 04/22/2008	Telephone: 913-551-7365
Date Made Active in Reports: 05/19/2008	Last EDR Contact: 07/08/2021
Number of Days to Update: 27	Next Scheduled EDR Contact: 07/20/2009
	Data Release Frequency: Varies

# GOVERNMENT RECORDS SEARCHED / DATA CURRENCY TRACKING

## ***Lists of state and tribal brownfield sites***

### **BROWNFIELDS: Brownfields Public Record List**

The Brownfields Public Record lists properties where response actions under the Georgia Hazardous Site Reuse and Redevelopment Act are planned, ongoing or completed.

Date of Government Version: 10/28/2022  
Date Data Arrived at EDR: 10/28/2022  
Date Made Active in Reports: 01/12/2023  
Number of Days to Update: 76

Source: Department of Natural Resources  
Telephone: 404-657-8600  
Last EDR Contact: 01/31/2023  
Next Scheduled EDR Contact: 05/15/2023  
Data Release Frequency: Varies

## **ADDITIONAL ENVIRONMENTAL RECORDS**

### ***Local Brownfield lists***

#### **US BROWNFIELDS: A Listing of Brownfields Sites**

Brownfields are real property, the expansion, redevelopment, or reuse of which may be complicated by the presence or potential presence of a hazardous substance, pollutant, or contaminant. Cleaning up and reinvesting in these properties takes development pressures off of undeveloped, open land, and both improves and protects the environment. Assessment, Cleanup and Redevelopment Exchange System (ACRES) stores information reported by EPA Brownfields grant recipients on brownfields properties assessed or cleaned up with grant funding as well as information on Targeted Brownfields Assessments performed by EPA Regions. A listing of ACRES Brownfield sites is obtained from Cleanups in My Community. Cleanups in My Community provides information on Brownfields properties for which information is reported back to EPA, as well as areas served by Brownfields grant programs.

Date of Government Version: 02/23/2022  
Date Data Arrived at EDR: 03/10/2022  
Date Made Active in Reports: 03/10/2022  
Number of Days to Update: 0

Source: Environmental Protection Agency  
Telephone: 202-566-2777  
Last EDR Contact: 12/07/2022  
Next Scheduled EDR Contact: 03/27/2023  
Data Release Frequency: Semi-Annually

### ***Local Lists of Landfill / Solid Waste Disposal Sites***

#### **HIST LF: Historical Landfills**

Landfills that were closed many years ago.

Date of Government Version: 01/15/2003  
Date Data Arrived at EDR: 01/20/2004  
Date Made Active in Reports: 02/06/2004  
Number of Days to Update: 17

Source: Department of Natural Resources  
Telephone: 404-362-2696  
Last EDR Contact: 01/20/2004  
Next Scheduled EDR Contact: N/A  
Data Release Frequency: Varies

#### **SWRCY: Recycling Center Listing**

A listing of recycling facility locations.

Date of Government Version: 09/19/2022  
Date Data Arrived at EDR: 09/20/2022  
Date Made Active in Reports: 12/07/2022  
Number of Days to Update: 78

Source: Department of Community Affairs  
Telephone: 404-679-1598  
Last EDR Contact: 12/14/2022  
Next Scheduled EDR Contact: 04/03/2023  
Data Release Frequency: Varies

#### **INDIAN ODI: Report on the Status of Open Dumps on Indian Lands**

Location of open dumps on Indian land.

Date of Government Version: 12/31/1998  
Date Data Arrived at EDR: 12/03/2007  
Date Made Active in Reports: 01/24/2008  
Number of Days to Update: 52

Source: Environmental Protection Agency  
Telephone: 703-308-8245  
Last EDR Contact: 01/20/2023  
Next Scheduled EDR Contact: 05/08/2023  
Data Release Frequency: Varies

## GOVERNMENT RECORDS SEARCHED / DATA CURRENCY TRACKING

### DEBRIS REGION 9: Torres Martinez Reservation Illegal Dump Site Locations

A listing of illegal dump sites location on the Torres Martinez Indian Reservation located in eastern Riverside County and northern Imperial County, California.

Date of Government Version: 01/12/2009  
Date Data Arrived at EDR: 05/07/2009  
Date Made Active in Reports: 09/21/2009  
Number of Days to Update: 137

Source: EPA, Region 9  
Telephone: 415-947-4219  
Last EDR Contact: 01/13/2023  
Next Scheduled EDR Contact: 05/01/2023  
Data Release Frequency: No Update Planned

### ODI: Open Dump Inventory

An open dump is defined as a disposal facility that does not comply with one or more of the Part 257 or Part 258 Subtitle D Criteria.

Date of Government Version: 06/30/1985  
Date Data Arrived at EDR: 08/09/2004  
Date Made Active in Reports: 09/17/2004  
Number of Days to Update: 39

Source: Environmental Protection Agency  
Telephone: 800-424-9346  
Last EDR Contact: 06/09/2004  
Next Scheduled EDR Contact: N/A  
Data Release Frequency: No Update Planned

### IHS OPEN DUMPS: Open Dumps on Indian Land

A listing of all open dumps located on Indian Land in the United States.

Date of Government Version: 04/01/2014  
Date Data Arrived at EDR: 08/06/2014  
Date Made Active in Reports: 01/29/2015  
Number of Days to Update: 176

Source: Department of Health & Human Services, Indian Health Service  
Telephone: 301-443-1452  
Last EDR Contact: 01/27/2023  
Next Scheduled EDR Contact: 05/08/2023  
Data Release Frequency: Varies

### **Local Lists of Hazardous waste / Contaminated Sites**

#### US HIST CDL: National Clandestine Laboratory Register

A listing of clandestine drug lab locations that have been removed from the DEAs National Clandestine Laboratory Register.

Date of Government Version: 01/06/2023  
Date Data Arrived at EDR: 02/02/2023  
Date Made Active in Reports: 02/10/2023  
Number of Days to Update: 8

Source: Drug Enforcement Administration  
Telephone: 202-307-1000  
Last EDR Contact: 02/02/2023  
Next Scheduled EDR Contact: 06/05/2023  
Data Release Frequency: No Update Planned

#### CDL: Clandestine Drug Labs

A listing of clandestine drug lab site locations in the state.

Date of Government Version: 06/02/2016  
Date Data Arrived at EDR: 06/13/2016  
Date Made Active in Reports: 08/15/2016  
Number of Days to Update: 63

Source: Georgia Bureau of Investigation  
Telephone: 404-244-2639  
Last EDR Contact: 02/03/2023  
Next Scheduled EDR Contact: 05/22/2023  
Data Release Frequency: Varies

#### DEL SHWS: Delisted Hazardous Site Inventory Listing

A listing of sites delisted from the Hazardous Site Inventory.

Date of Government Version: 07/01/2022  
Date Data Arrived at EDR: 07/08/2022  
Date Made Active in Reports: 09/21/2022  
Number of Days to Update: 75

Source: Department of Natural Resources  
Telephone: 404-657-8636  
Last EDR Contact: 12/13/2022  
Next Scheduled EDR Contact: 04/03/2023  
Data Release Frequency: Annually

## GOVERNMENT RECORDS SEARCHED / DATA CURRENCY TRACKING

### US CDL: Clandestine Drug Labs

A listing of clandestine drug lab locations. The U.S. Department of Justice ("the Department") provides this web site as a public service. It contains addresses of some locations where law enforcement agencies reported they found chemicals or other items that indicated the presence of either clandestine drug laboratories or dumpsites. In most cases, the source of the entries is not the Department, and the Department has not verified the entry and does not guarantee its accuracy. Members of the public must verify the accuracy of all entries by, for example, contacting local law enforcement and local health departments.

Date of Government Version: 01/06/2023	Source: Drug Enforcement Administration
Date Data Arrived at EDR: 02/02/2023	Telephone: 202-307-1000
Date Made Active in Reports: 02/10/2023	Last EDR Contact: 02/02/2023
Number of Days to Update: 8	Next Scheduled EDR Contact: 06/05/2023
	Data Release Frequency: Quarterly

### Local Land Records

#### LIENS 2: CERCLA Lien Information

A Federal CERCLA ("Superfund") lien can exist by operation of law at any site or property at which EPA has spent Superfund monies. These monies are spent to investigate and address releases and threatened releases of contamination. CERCLIS provides information as to the identity of these sites and properties.

Date of Government Version: 01/25/2023	Source: Environmental Protection Agency
Date Data Arrived at EDR: 02/02/2023	Telephone: 202-564-6023
Date Made Active in Reports: 02/28/2023	Last EDR Contact: 02/02/2023
Number of Days to Update: 26	Next Scheduled EDR Contact: 04/10/2023
	Data Release Frequency: Semi-Annually

### Records of Emergency Release Reports

#### HMIRS: Hazardous Materials Information Reporting System

Hazardous Materials Incident Report System. HMIRS contains hazardous material spill incidents reported to DOT.

Date of Government Version: 09/19/2022	Source: U.S. Department of Transportation
Date Data Arrived at EDR: 09/19/2022	Telephone: 202-366-4555
Date Made Active in Reports: 09/30/2022	Last EDR Contact: 12/14/2022
Number of Days to Update: 11	Next Scheduled EDR Contact: 04/03/2023
	Data Release Frequency: Quarterly

#### SPILLS: Spills Information

Oil or Hazardous Material Spills or Releases.

Date of Government Version: 12/13/2022	Source: Department of Natural Resources
Date Data Arrived at EDR: 12/14/2022	Telephone: 770-387-4900
Date Made Active in Reports: 01/13/2023	Last EDR Contact: 12/13/2022
Number of Days to Update: 30	Next Scheduled EDR Contact: 04/03/2023
	Data Release Frequency: Quarterly

#### SPILLS 90: SPILLS90 data from FirstSearch

Spills 90 includes those spill and release records available exclusively from FirstSearch databases. Typically, they may include chemical, oil and/or hazardous substance spills recorded after 1990. Duplicate records that are already included in EDR incident and release records are not included in Spills 90.

Date of Government Version: 10/04/2012	Source: FirstSearch
Date Data Arrived at EDR: 01/03/2013	Telephone: N/A
Date Made Active in Reports: 02/11/2013	Last EDR Contact: 01/03/2013
Number of Days to Update: 39	Next Scheduled EDR Contact: N/A
	Data Release Frequency: No Update Planned

### Other Ascertainable Records

## GOVERNMENT RECORDS SEARCHED / DATA CURRENCY TRACKING

### RCRA NonGen / NLR: RCRA - Non Generators / No Longer Regulated

RCRAInfo is EPA's comprehensive information system, providing access to data supporting the Resource Conservation and Recovery Act (RCRA) of 1976 and the Hazardous and Solid Waste Amendments (HSWA) of 1984. The database includes selective information on sites which generate, transport, store, treat and/or dispose of hazardous waste as defined by the Resource Conservation and Recovery Act (RCRA). Non-Generators do not presently generate hazardous waste.

Date of Government Version: 11/21/2022	Source: Environmental Protection Agency
Date Data Arrived at EDR: 11/21/2022	Telephone: (404) 562-8651
Date Made Active in Reports: 12/05/2022	Last EDR Contact: 12/21/2022
Number of Days to Update: 14	Next Scheduled EDR Contact: 04/03/2023
	Data Release Frequency: Quarterly

### FUDS: Formerly Used Defense Sites

The listing includes locations of Formerly Used Defense Sites properties where the US Army Corps of Engineers is actively working or will take necessary cleanup actions.

Date of Government Version: 11/01/2022	Source: U.S. Army Corps of Engineers
Date Data Arrived at EDR: 11/10/2022	Telephone: 202-528-4285
Date Made Active in Reports: 02/09/2023	Last EDR Contact: 02/14/2023
Number of Days to Update: 91	Next Scheduled EDR Contact: 05/29/2023
	Data Release Frequency: Varies

### DOD: Department of Defense Sites

This data set consists of federally owned or administered lands, administered by the Department of Defense, that have any area equal to or greater than 640 acres of the United States, Puerto Rico, and the U.S. Virgin Islands.

Date of Government Version: 06/07/2021	Source: USGS
Date Data Arrived at EDR: 07/13/2021	Telephone: 888-275-8747
Date Made Active in Reports: 03/09/2022	Last EDR Contact: 01/13/2023
Number of Days to Update: 239	Next Scheduled EDR Contact: 04/24/2023
	Data Release Frequency: Varies

### FEDLAND: Federal and Indian Lands

Federally and Indian administrated lands of the United States. Lands included are administrated by: Army Corps of Engineers, Bureau of Reclamation, National Wild and Scenic River, National Wildlife Refuge, Public Domain Land, Wilderness, Wilderness Study Area, Wildlife Management Area, Bureau of Indian Affairs, Bureau of Land Management, Department of Justice, Forest Service, Fish and Wildlife Service, National Park Service.

Date of Government Version: 04/02/2018	Source: U.S. Geological Survey
Date Data Arrived at EDR: 04/11/2018	Telephone: 888-275-8747
Date Made Active in Reports: 11/06/2019	Last EDR Contact: 01/03/2023
Number of Days to Update: 574	Next Scheduled EDR Contact: 04/17/2023
	Data Release Frequency: N/A

### SCRD DRYCLEANERS: State Coalition for Remediation of Drycleaners Listing

The State Coalition for Remediation of Drycleaners was established in 1998, with support from the U.S. EPA Office of Superfund Remediation and Technology Innovation. It is comprised of representatives of states with established drycleaner remediation programs. Currently the member states are Alabama, Connecticut, Florida, Illinois, Kansas, Minnesota, Missouri, North Carolina, Oregon, South Carolina, Tennessee, Texas, and Wisconsin.

Date of Government Version: 07/30/2021	Source: Environmental Protection Agency
Date Data Arrived at EDR: 02/03/2023	Telephone: 615-532-8599
Date Made Active in Reports: 02/10/2023	Last EDR Contact: 02/02/2023
Number of Days to Update: 7	Next Scheduled EDR Contact: 05/22/2023
	Data Release Frequency: Varies

### US FIN ASSUR: Financial Assurance Information

All owners and operators of facilities that treat, store, or dispose of hazardous waste are required to provide proof that they will have sufficient funds to pay for the clean up, closure, and post-closure care of their facilities.

## GOVERNMENT RECORDS SEARCHED / DATA CURRENCY TRACKING

Date of Government Version: 09/19/2022  
Date Data Arrived at EDR: 09/20/2022  
Date Made Active in Reports: 12/22/2022  
Number of Days to Update: 93

Source: Environmental Protection Agency  
Telephone: 202-566-1917  
Last EDR Contact: 12/14/2022  
Next Scheduled EDR Contact: 04/03/2023  
Data Release Frequency: Quarterly

### EPA WATCH LIST: EPA WATCH LIST

EPA maintains a "Watch List" to facilitate dialogue between EPA, state and local environmental agencies on enforcement matters relating to facilities with alleged violations identified as either significant or high priority. Being on the Watch List does not mean that the facility has actually violated the law only that an investigation by EPA or a state or local environmental agency has led those organizations to allege that an unproven violation has in fact occurred. Being on the Watch List does not represent a higher level of concern regarding the alleged violations that were detected, but instead indicates cases requiring additional dialogue between EPA, state and local agencies - primarily because of the length of time the alleged violation has gone unaddressed or unresolved.

Date of Government Version: 08/30/2013  
Date Data Arrived at EDR: 03/21/2014  
Date Made Active in Reports: 06/17/2014  
Number of Days to Update: 88

Source: Environmental Protection Agency  
Telephone: 617-520-3000  
Last EDR Contact: 01/30/2023  
Next Scheduled EDR Contact: 05/15/2023  
Data Release Frequency: Quarterly

### 2020 COR ACTION: 2020 Corrective Action Program List

The EPA has set ambitious goals for the RCRA Corrective Action program by creating the 2020 Corrective Action Universe. This RCRA cleanup baseline includes facilities expected to need corrective action. The 2020 universe contains a wide variety of sites. Some properties are heavily contaminated while others were contaminated but have since been cleaned up. Still others have not been fully investigated yet, and may require little or no remediation. Inclusion in the 2020 Universe does not necessarily imply failure on the part of a facility to meet its RCRA obligations.

Date of Government Version: 09/30/2017  
Date Data Arrived at EDR: 05/08/2018  
Date Made Active in Reports: 07/20/2018  
Number of Days to Update: 73

Source: Environmental Protection Agency  
Telephone: 703-308-4044  
Last EDR Contact: 02/03/2023  
Next Scheduled EDR Contact: 05/15/2023  
Data Release Frequency: Varies

### TSCA: Toxic Substances Control Act

Toxic Substances Control Act. TSCA identifies manufacturers and importers of chemical substances included on the TSCA Chemical Substance Inventory list. It includes data on the production volume of these substances by plant site.

Date of Government Version: 12/31/2016  
Date Data Arrived at EDR: 06/17/2020  
Date Made Active in Reports: 09/10/2020  
Number of Days to Update: 85

Source: EPA  
Telephone: 202-260-5521  
Last EDR Contact: 12/12/2022  
Next Scheduled EDR Contact: 03/27/2023  
Data Release Frequency: Every 4 Years

### TRIS: Toxic Chemical Release Inventory System

Toxic Release Inventory System. TRIS identifies facilities which release toxic chemicals to the air, water and land in reportable quantities under SARA Title III Section 313.

Date of Government Version: 12/31/2021  
Date Data Arrived at EDR: 11/01/2022  
Date Made Active in Reports: 02/09/2023  
Number of Days to Update: 100

Source: EPA  
Telephone: 202-566-0250  
Last EDR Contact: 02/16/2023  
Next Scheduled EDR Contact: 05/29/2023  
Data Release Frequency: Annually

### SSTS: Section 7 Tracking Systems

Section 7 of the Federal Insecticide, Fungicide and Rodenticide Act, as amended (92 Stat. 829) requires all registered pesticide-producing establishments to submit a report to the Environmental Protection Agency by March 1st each year. Each establishment must report the types and amounts of pesticides, active ingredients and devices being produced, and those having been produced and sold or distributed in the past year.

## GOVERNMENT RECORDS SEARCHED / DATA CURRENCY TRACKING

Date of Government Version: 10/17/2022  
Date Data Arrived at EDR: 10/18/2022  
Date Made Active in Reports: 01/10/2023  
Number of Days to Update: 84

Source: EPA  
Telephone: 202-564-4203  
Last EDR Contact: 01/18/2023  
Next Scheduled EDR Contact: 05/01/2023  
Data Release Frequency: Annually

### ROD: Records Of Decision

Record of Decision. ROD documents mandate a permanent remedy at an NPL (Superfund) site containing technical and health information to aid in the cleanup.

Date of Government Version: 01/25/2023  
Date Data Arrived at EDR: 02/02/2023  
Date Made Active in Reports: 02/28/2023  
Number of Days to Update: 26

Source: EPA  
Telephone: 703-416-0223  
Last EDR Contact: 02/02/2023  
Next Scheduled EDR Contact: 03/13/2023  
Data Release Frequency: Annually

### RMP: Risk Management Plans

When Congress passed the Clean Air Act Amendments of 1990, it required EPA to publish regulations and guidance for chemical accident prevention at facilities using extremely hazardous substances. The Risk Management Program Rule (RMP Rule) was written to implement Section 112(r) of these amendments. The rule, which built upon existing industry codes and standards, requires companies of all sizes that use certain flammable and toxic substances to develop a Risk Management Program, which includes a(n): Hazard assessment that details the potential effects of an accidental release, an accident history of the last five years, and an evaluation of worst-case and alternative accidental releases; Prevention program that includes safety precautions and maintenance, monitoring, and employee training measures; and Emergency response program that spells out emergency health care, employee training measures and procedures for informing the public and response agencies (e.g the fire department) should an accident occur.

Date of Government Version: 04/27/2022  
Date Data Arrived at EDR: 05/04/2022  
Date Made Active in Reports: 05/10/2022  
Number of Days to Update: 6

Source: Environmental Protection Agency  
Telephone: 202-564-8600  
Last EDR Contact: 01/17/2023  
Next Scheduled EDR Contact: 05/01/2023  
Data Release Frequency: Varies

### RAATS: RCRA Administrative Action Tracking System

RCRA Administration Action Tracking System. RAATS contains records based on enforcement actions issued under RCRA pertaining to major violators and includes administrative and civil actions brought by the EPA. For administration actions after September 30, 1995, data entry in the RAATS database was discontinued. EPA will retain a copy of the database for historical records. It was necessary to terminate RAATS because a decrease in agency resources made it impossible to continue to update the information contained in the database.

Date of Government Version: 04/17/1995  
Date Data Arrived at EDR: 07/03/1995  
Date Made Active in Reports: 08/07/1995  
Number of Days to Update: 35

Source: EPA  
Telephone: 202-564-4104  
Last EDR Contact: 06/02/2008  
Next Scheduled EDR Contact: 09/01/2008  
Data Release Frequency: No Update Planned

### PRP: Potentially Responsible Parties

A listing of verified Potentially Responsible Parties

Date of Government Version: 10/27/2022  
Date Data Arrived at EDR: 11/01/2022  
Date Made Active in Reports: 11/15/2022  
Number of Days to Update: 14

Source: EPA  
Telephone: 202-564-6023  
Last EDR Contact: 02/02/2023  
Next Scheduled EDR Contact: 05/15/2023  
Data Release Frequency: Quarterly

### PADS: PCB Activity Database System

PCB Activity Database. PADS Identifies generators, transporters, commercial storers and/or brokers and disposers of PCB's who are required to notify the EPA of such activities.

## GOVERNMENT RECORDS SEARCHED / DATA CURRENCY TRACKING

Date of Government Version: 01/20/2022  
Date Data Arrived at EDR: 01/20/2022  
Date Made Active in Reports: 03/25/2022  
Number of Days to Update: 64

Source: EPA  
Telephone: 202-566-0500  
Last EDR Contact: 01/04/2023  
Next Scheduled EDR Contact: 04/17/2023  
Data Release Frequency: Annually

### ICIS: Integrated Compliance Information System

The Integrated Compliance Information System (ICIS) supports the information needs of the national enforcement and compliance program as well as the unique needs of the National Pollutant Discharge Elimination System (NPDES) program.

Date of Government Version: 11/18/2016  
Date Data Arrived at EDR: 11/23/2016  
Date Made Active in Reports: 02/10/2017  
Number of Days to Update: 79

Source: Environmental Protection Agency  
Telephone: 202-564-2501  
Last EDR Contact: 12/28/2022  
Next Scheduled EDR Contact: 04/17/2023  
Data Release Frequency: Quarterly

**FTTS: FIFRA/ TSCA Tracking System - FIFRA (Federal Insecticide, Fungicide, & Rodenticide Act)/TSCA (Toxic Substances Control Act)**  
FTTS tracks administrative cases and pesticide enforcement actions and compliance activities related to FIFRA, TSCA and EPCRA (Emergency Planning and Community Right-to-Know Act). To maintain currency, EDR contacts the Agency on a quarterly basis.

Date of Government Version: 04/09/2009  
Date Data Arrived at EDR: 04/16/2009  
Date Made Active in Reports: 05/11/2009  
Number of Days to Update: 25

Source: EPA/Office of Prevention, Pesticides and Toxic Substances  
Telephone: 202-566-1667  
Last EDR Contact: 08/18/2017  
Next Scheduled EDR Contact: 12/04/2017  
Data Release Frequency: No Update Planned

**FTTS INSP: FIFRA/ TSCA Tracking System - FIFRA (Federal Insecticide, Fungicide, & Rodenticide Act)/TSCA (Toxic Substances Control Act)**  
A listing of FIFRA/TSCA Tracking System (FTTS) inspections and enforcements.

Date of Government Version: 04/09/2009  
Date Data Arrived at EDR: 04/16/2009  
Date Made Active in Reports: 05/11/2009  
Number of Days to Update: 25

Source: EPA  
Telephone: 202-566-1667  
Last EDR Contact: 08/18/2017  
Next Scheduled EDR Contact: 12/04/2017  
Data Release Frequency: No Update Planned

### MLTS: Material Licensing Tracking System

MLTS is maintained by the Nuclear Regulatory Commission and contains a list of approximately 8,100 sites which possess or use radioactive materials and which are subject to NRC licensing requirements. To maintain currency, EDR contacts the Agency on a quarterly basis.

Date of Government Version: 10/26/2022  
Date Data Arrived at EDR: 11/22/2022  
Date Made Active in Reports: 12/05/2022  
Number of Days to Update: 13

Source: Nuclear Regulatory Commission  
Telephone: 301-415-7169  
Last EDR Contact: 01/17/2023  
Next Scheduled EDR Contact: 05/01/2023  
Data Release Frequency: Quarterly

### COAL ASH DOE: Steam-Electric Plant Operation Data

A listing of power plants that store ash in surface ponds.

Date of Government Version: 12/31/2020  
Date Data Arrived at EDR: 11/30/2021  
Date Made Active in Reports: 02/22/2022  
Number of Days to Update: 84

Source: Department of Energy  
Telephone: 202-586-8719  
Last EDR Contact: 11/29/2022  
Next Scheduled EDR Contact: 03/13/2023  
Data Release Frequency: Varies

### COAL ASH EPA: Coal Combustion Residues Surface Impoundments List

A listing of coal combustion residues surface impoundments with high hazard potential ratings.

## GOVERNMENT RECORDS SEARCHED / DATA CURRENCY TRACKING

Date of Government Version: 01/12/2017  
Date Data Arrived at EDR: 03/05/2019  
Date Made Active in Reports: 11/11/2019  
Number of Days to Update: 251

Source: Environmental Protection Agency  
Telephone: N/A  
Last EDR Contact: 02/27/2023  
Next Scheduled EDR Contact: 06/12/2023  
Data Release Frequency: Varies

### PCB TRANSFORMER: PCB Transformer Registration Database

The database of PCB transformer registrations that includes all PCB registration submittals.

Date of Government Version: 09/13/2019  
Date Data Arrived at EDR: 11/06/2019  
Date Made Active in Reports: 02/10/2020  
Number of Days to Update: 96

Source: Environmental Protection Agency  
Telephone: 202-566-0517  
Last EDR Contact: 02/03/2023  
Next Scheduled EDR Contact: 05/15/2023  
Data Release Frequency: Varies

### RADINFO: Radiation Information Database

The Radiation Information Database (RADINFO) contains information about facilities that are regulated by U.S. Environmental Protection Agency (EPA) regulations for radiation and radioactivity.

Date of Government Version: 07/01/2019  
Date Data Arrived at EDR: 07/01/2019  
Date Made Active in Reports: 09/23/2019  
Number of Days to Update: 84

Source: Environmental Protection Agency  
Telephone: 202-343-9775  
Last EDR Contact: 12/20/2022  
Next Scheduled EDR Contact: 04/10/2023  
Data Release Frequency: Quarterly

### HIST FTTS: FIFRA/TSCA Tracking System Administrative Case Listing

A complete administrative case listing from the FIFRA/TSCA Tracking System (FTTS) for all ten EPA regions. The information was obtained from the National Compliance Database (NCDB). NCDB supports the implementation of FIFRA (Federal Insecticide, Fungicide, and Rodenticide Act) and TSCA (Toxic Substances Control Act). Some EPA regions are now closing out records. Because of that, and the fact that some EPA regions are not providing EPA Headquarters with updated records, it was decided to create a HIST FTTS database. It included records that may not be included in the newer FTTS database updates. This database is no longer updated.

Date of Government Version: 10/19/2006  
Date Data Arrived at EDR: 03/01/2007  
Date Made Active in Reports: 04/10/2007  
Number of Days to Update: 40

Source: Environmental Protection Agency  
Telephone: 202-564-2501  
Last EDR Contact: 12/17/2007  
Next Scheduled EDR Contact: 03/17/2008  
Data Release Frequency: No Update Planned

### HIST FTTS INSP: FIFRA/TSCA Tracking System Inspection & Enforcement Case Listing

A complete inspection and enforcement case listing from the FIFRA/TSCA Tracking System (FTTS) for all ten EPA regions. The information was obtained from the National Compliance Database (NCDB). NCDB supports the implementation of FIFRA (Federal Insecticide, Fungicide, and Rodenticide Act) and TSCA (Toxic Substances Control Act). Some EPA regions are now closing out records. Because of that, and the fact that some EPA regions are not providing EPA Headquarters with updated records, it was decided to create a HIST FTTS database. It included records that may not be included in the newer FTTS database updates. This database is no longer updated.

Date of Government Version: 10/19/2006  
Date Data Arrived at EDR: 03/01/2007  
Date Made Active in Reports: 04/10/2007  
Number of Days to Update: 40

Source: Environmental Protection Agency  
Telephone: 202-564-2501  
Last EDR Contact: 12/17/2008  
Next Scheduled EDR Contact: 03/17/2008  
Data Release Frequency: No Update Planned

### DOT OPS: Incident and Accident Data

Department of Transportation, Office of Pipeline Safety Incident and Accident data.

Date of Government Version: 01/02/2020  
Date Data Arrived at EDR: 01/28/2020  
Date Made Active in Reports: 04/17/2020  
Number of Days to Update: 80

Source: Department of Transportation, Office of Pipeline Safety  
Telephone: 202-366-4595  
Last EDR Contact: 01/24/2023  
Next Scheduled EDR Contact: 05/08/2023  
Data Release Frequency: Quarterly

## GOVERNMENT RECORDS SEARCHED / DATA CURRENCY TRACKING

### CONSENT: Superfund (CERCLA) Consent Decrees

Major legal settlements that establish responsibility and standards for cleanup at NPL (Superfund) sites. Released periodically by United States District Courts after settlement by parties to litigation matters.

Date of Government Version: 09/30/2022	Source: Department of Justice, Consent Decree Library
Date Data Arrived at EDR: 10/21/2022	Telephone: Varies
Date Made Active in Reports: 01/10/2023	Last EDR Contact: 01/03/2023
Number of Days to Update: 81	Next Scheduled EDR Contact: 04/17/2023
	Data Release Frequency: Varies

### BRS: Biennial Reporting System

The Biennial Reporting System is a national system administered by the EPA that collects data on the generation and management of hazardous waste. BRS captures detailed data from two groups: Large Quantity Generators (LQG) and Treatment, Storage, and Disposal Facilities.

Date of Government Version: 12/31/2019	Source: EPA/NTIS
Date Data Arrived at EDR: 03/02/2022	Telephone: 800-424-9346
Date Made Active in Reports: 03/25/2022	Last EDR Contact: 12/21/2022
Number of Days to Update: 23	Next Scheduled EDR Contact: 04/03/2023
	Data Release Frequency: Biennially

### INDIAN RESERV: Indian Reservations

This map layer portrays Indian administered lands of the United States that have any area equal to or greater than 640 acres.

Date of Government Version: 12/31/2014	Source: USGS
Date Data Arrived at EDR: 07/14/2015	Telephone: 202-208-3710
Date Made Active in Reports: 01/10/2017	Last EDR Contact: 01/06/2023
Number of Days to Update: 546	Next Scheduled EDR Contact: 04/17/2023
	Data Release Frequency: Semi-Annually

### FUSRAP: Formerly Utilized Sites Remedial Action Program

DOE established the Formerly Utilized Sites Remedial Action Program (FUSRAP) in 1974 to remediate sites where radioactive contamination remained from Manhattan Project and early U.S. Atomic Energy Commission (AEC) operations.

Date of Government Version: 07/26/2021	Source: Department of Energy
Date Data Arrived at EDR: 07/27/2021	Telephone: 202-586-3559
Date Made Active in Reports: 10/22/2021	Last EDR Contact: 01/30/2023
Number of Days to Update: 87	Next Scheduled EDR Contact: 05/15/2023
	Data Release Frequency: Varies

### UMTRA: Uranium Mill Tailings Sites

Uranium ore was mined by private companies for federal government use in national defense programs. When the mills shut down, large piles of the sand-like material (mill tailings) remain after uranium has been extracted from the ore. Levels of human exposure to radioactive materials from the piles are low; however, in some cases tailings were used as construction materials before the potential health hazards of the tailings were recognized.

Date of Government Version: 08/30/2019	Source: Department of Energy
Date Data Arrived at EDR: 11/15/2019	Telephone: 505-845-0011
Date Made Active in Reports: 01/28/2020	Last EDR Contact: 02/13/2023
Number of Days to Update: 74	Next Scheduled EDR Contact: 05/29/2023
	Data Release Frequency: Varies

### LEAD SMELTER 1: Lead Smelter Sites

A listing of former lead smelter site locations.

Date of Government Version: 01/25/2023	Source: Environmental Protection Agency
Date Data Arrived at EDR: 02/02/2023	Telephone: 703-603-8787
Date Made Active in Reports: 02/28/2023	Last EDR Contact: 02/02/2023
Number of Days to Update: 26	Next Scheduled EDR Contact: 04/10/2023
	Data Release Frequency: Varies

## GOVERNMENT RECORDS SEARCHED / DATA CURRENCY TRACKING

### LEAD SMELTER 2: Lead Smelter Sites

A list of several hundred sites in the U.S. where secondary lead smelting was done from 1931 and 1964. These sites may pose a threat to public health through ingestion or inhalation of contaminated soil or dust

Date of Government Version: 04/05/2001  
Date Data Arrived at EDR: 10/27/2010  
Date Made Active in Reports: 12/02/2010  
Number of Days to Update: 36

Source: American Journal of Public Health  
Telephone: 703-305-6451  
Last EDR Contact: 12/02/2009  
Next Scheduled EDR Contact: N/A  
Data Release Frequency: No Update Planned

### US AIRS (AFS): Aerometric Information Retrieval System Facility Subsystem (AFS)

The database is a sub-system of Aerometric Information Retrieval System (AIRS). AFS contains compliance data on air pollution point sources regulated by the U.S. EPA and/or state and local air regulatory agencies. This information comes from source reports by various stationary sources of air pollution, such as electric power plants, steel mills, factories, and universities, and provides information about the air pollutants they produce. Action, air program, air program pollutant, and general level plant data. It is used to track emissions and compliance data from industrial plants.

Date of Government Version: 10/12/2016  
Date Data Arrived at EDR: 10/26/2016  
Date Made Active in Reports: 02/03/2017  
Number of Days to Update: 100

Source: EPA  
Telephone: 202-564-2496  
Last EDR Contact: 09/26/2017  
Next Scheduled EDR Contact: 01/08/2018  
Data Release Frequency: Annually

### US AIRS MINOR: Air Facility System Data

A listing of minor source facilities.

Date of Government Version: 10/12/2016  
Date Data Arrived at EDR: 10/26/2016  
Date Made Active in Reports: 02/03/2017  
Number of Days to Update: 100

Source: EPA  
Telephone: 202-564-2496  
Last EDR Contact: 09/26/2017  
Next Scheduled EDR Contact: 01/08/2018  
Data Release Frequency: Annually

### US MINES: Mines Master Index File

Contains all mine identification numbers issued for mines active or opened since 1971. The data also includes violation information.

Date of Government Version: 11/07/2022  
Date Data Arrived at EDR: 11/17/2022  
Date Made Active in Reports: 02/10/2023  
Number of Days to Update: 85

Source: Department of Labor, Mine Safety and Health Administration  
Telephone: 303-231-5959  
Last EDR Contact: 02/22/2023  
Next Scheduled EDR Contact: 06/05/2023  
Data Release Frequency: Semi-Annually

### MINES VIOLATIONS: MSHA Violation Assessment Data

Mines violation and assessment information. Department of Labor, Mine Safety & Health Administration.

Date of Government Version: 11/29/2022  
Date Data Arrived at EDR: 11/30/2022  
Date Made Active in Reports: 12/22/2022  
Number of Days to Update: 22

Source: DOL, Mine Safety & Health Administration  
Telephone: 202-693-9424  
Last EDR Contact: 02/23/2023  
Next Scheduled EDR Contact: 06/12/2023  
Data Release Frequency: Quarterly

### US MINES 2: Ferrous and Nonferrous Metal Mines Database Listing

This map layer includes ferrous (ferrous metal mines are facilities that extract ferrous metals, such as iron ore or molybdenum) and nonferrous (Nonferrous metal mines are facilities that extract nonferrous metals, such as gold, silver, copper, zinc, and lead) metal mines in the United States.

Date of Government Version: 05/06/2020  
Date Data Arrived at EDR: 05/27/2020  
Date Made Active in Reports: 08/13/2020  
Number of Days to Update: 78

Source: USGS  
Telephone: 703-648-7709  
Last EDR Contact: 02/24/2023  
Next Scheduled EDR Contact: 06/05/2023  
Data Release Frequency: Varies

## GOVERNMENT RECORDS SEARCHED / DATA CURRENCY TRACKING

### US MINES 3: Active Mines & Mineral Plants Database Listing

Active Mines and Mineral Processing Plant operations for commodities monitored by the Minerals Information Team of the USGS.

Date of Government Version: 04/14/2011	Source: USGS
Date Data Arrived at EDR: 06/08/2011	Telephone: 703-648-7709
Date Made Active in Reports: 09/13/2011	Last EDR Contact: 02/24/2023
Number of Days to Update: 97	Next Scheduled EDR Contact: 06/05/2023
	Data Release Frequency: Varies

### ABANDONED MINES: Abandoned Mines

An inventory of land and water impacted by past mining (primarily coal mining) is maintained by OSMRE to provide information needed to implement the Surface Mining Control and Reclamation Act of 1977 (SMCRA). The inventory contains information on the location, type, and extent of AML impacts, as well as, information on the cost associated with the reclamation of those problems. The inventory is based upon field surveys by State, Tribal, and OSMRE program officials. It is dynamic to the extent that it is modified as new problems are identified and existing problems are reclaimed.

Date of Government Version: 09/13/2022	Source: Department of Interior
Date Data Arrived at EDR: 09/14/2022	Telephone: 202-208-2609
Date Made Active in Reports: 12/05/2022	Last EDR Contact: 12/13/2022
Number of Days to Update: 82	Next Scheduled EDR Contact: 03/20/2023
	Data Release Frequency: Quarterly

### FINDS: Facility Index System/Facility Registry System

Facility Index System. FINDS contains both facility information and 'pointers' to other sources that contain more detail. EDR includes the following FINDS databases in this report: PCS (Permit Compliance System), AIRS (Aerometric Information Retrieval System), DOCKET (Enforcement Docket used to manage and track information on civil judicial enforcement cases for all environmental statutes), FURS (Federal Underground Injection Control), C-DOCKET (Criminal Docket System used to track criminal enforcement actions for all environmental statutes), FFIS (Federal Facilities Information System), STATE (State Environmental Laws and Statutes), and PADS (PCB Activity Data System).

Date of Government Version: 08/03/2022	Source: EPA
Date Data Arrived at EDR: 08/25/2022	Telephone: (404) 562-9900
Date Made Active in Reports: 10/24/2022	Last EDR Contact: 02/28/2023
Number of Days to Update: 60	Next Scheduled EDR Contact: 06/12/2023
	Data Release Frequency: Quarterly

### DOCKET HWC: Hazardous Waste Compliance Docket Listing

A complete list of the Federal Agency Hazardous Waste Compliance Docket Facilities.

Date of Government Version: 05/06/2021	Source: Environmental Protection Agency
Date Data Arrived at EDR: 05/21/2021	Telephone: 202-564-0527
Date Made Active in Reports: 08/11/2021	Last EDR Contact: 02/24/2023
Number of Days to Update: 82	Next Scheduled EDR Contact: 06/05/2023
	Data Release Frequency: Varies

### ECHO: Enforcement & Compliance History Information

ECHO provides integrated compliance and enforcement information for about 800,000 regulated facilities nationwide.

Date of Government Version: 09/25/2022	Source: Environmental Protection Agency
Date Data Arrived at EDR: 09/30/2022	Telephone: 202-564-2280
Date Made Active in Reports: 12/22/2022	Last EDR Contact: 01/04/2023
Number of Days to Update: 83	Next Scheduled EDR Contact: 04/17/2023
	Data Release Frequency: Quarterly

### UXO: Unexploded Ordnance Sites

A listing of unexploded ordnance site locations

## GOVERNMENT RECORDS SEARCHED / DATA CURRENCY TRACKING

Date of Government Version: 11/09/2021  
Date Data Arrived at EDR: 10/20/2022  
Date Made Active in Reports: 01/10/2023  
Number of Days to Update: 82

Source: Department of Defense  
Telephone: 703-704-1564  
Last EDR Contact: 01/09/2023  
Next Scheduled EDR Contact: 04/24/2023  
Data Release Frequency: Varies

### FUELS PROGRAM: EPA Fuels Program Registered Listing

This listing includes facilities that are registered under the Part 80 (Code of Federal Regulations) EPA Fuels Programs. All companies now are required to submit new and updated registrations.

Date of Government Version: 11/10/2022  
Date Data Arrived at EDR: 11/10/2022  
Date Made Active in Reports: 02/09/2023  
Number of Days to Update: 91

Source: EPA  
Telephone: 800-385-6164  
Last EDR Contact: 02/14/2023  
Next Scheduled EDR Contact: 05/29/2023  
Data Release Frequency: Quarterly

### PFAS NPL: Superfund Sites with PFAS Detections Information

EPA's Office of Land and Emergency Management and EPA Regional Offices maintain data describing what is known about site investigations, contamination, and remedial actions under the Comprehensive Environmental Response, Compensation, and Liability Act (CERCLA) where PFAS is present in the environment.

Date of Government Version: 02/23/2022  
Date Data Arrived at EDR: 07/08/2022  
Date Made Active in Reports: 11/08/2022  
Number of Days to Update: 123

Source: Environmental Protection Agency  
Telephone: 703-603-8895  
Last EDR Contact: 01/10/2023  
Next Scheduled EDR Contact: 04/17/2023  
Data Release Frequency: Varies

### PFAS FEDERAL SITES: Federal Sites PFAS Information

Several federal entities, such as the federal Superfund program, Department of Defense, National Aeronautics and Space Administration, Department of Transportation, and Department of Energy provided information for sites with known or suspected detections at federal facilities.

Date of Government Version: 02/23/2022  
Date Data Arrived at EDR: 03/31/2022  
Date Made Active in Reports: 11/08/2022  
Number of Days to Update: 222

Source: Environmental Protection Agency  
Telephone: 202-272-0167  
Last EDR Contact: 01/05/2023  
Next Scheduled EDR Contact: 04/17/2023  
Data Release Frequency: Varies

### PFAS TSCA: PFAS Manufacture and Imports Information

EPA issued the Chemical Data Reporting (CDR) Rule under the Toxic Substances Control Act (TSCA) and requires chemical manufacturers and facilities that manufacture or import chemical substances to report data to EPA. EPA publishes non-confidential business information (non-CBI) and includes descriptive information about each site, corporate parent, production volume, other manufacturing information, and processing and use information.

Date of Government Version: 01/03/2022  
Date Data Arrived at EDR: 03/31/2022  
Date Made Active in Reports: 11/08/2022  
Number of Days to Update: 222

Source: Environmental Protection Agency  
Telephone: 202-272-0167  
Last EDR Contact: 01/05/2023  
Next Scheduled EDR Contact: 04/17/2023  
Data Release Frequency: Varies

### PFAS RCRA MANIFEST: PFAS Transfers Identified In the RCRA Database Listing

To work around the lack of PFAS waste codes in the RCRA database, EPA developed the PFAS Transfers dataset by mining e-Manifest records containing at least one of these common PFAS keywords: PFAS, PFOA, PFOS, PERFL, AFFF, GENX, GEN-X (plus the VT waste codes). These keywords were searched for in the following text fields: Manifest handling instructions (MANIFEST\_HANDLING\_INSTR), Non-hazardous waste description (NON\_HAZ\_WASTE\_DESCRIPTION), DOT printed information (DOT\_PRINTED\_INFORMATION), Waste line handling instructions (WASTE\_LINE\_HANDLING\_INSTR), Waste residue comments (WASTE\_RESIDUE\_COMMENTS).

Date of Government Version: 01/03/2022  
Date Data Arrived at EDR: 03/31/2022  
Date Made Active in Reports: 11/08/2022  
Number of Days to Update: 222

Source: Environmental Protection Agency  
Telephone: 202-272-0167  
Last EDR Contact: 01/05/2023  
Next Scheduled EDR Contact: 04/17/2023  
Data Release Frequency: Varies

## GOVERNMENT RECORDS SEARCHED / DATA CURRENCY TRACKING

### PFAS ATSDR: PFAS Contamination Site Location Listing

PFAS contamination site locations from the Department of Health & Human Services, Center for Disease Control & Prevention. ATSDR is involved at a number of PFAS-related sites, either directly or through assisting state and federal partners. As of now, most sites are related to drinking water contamination connected with PFAS production facilities or fire training areas where aqueous film-forming firefighting foam (AFFF) was regularly used.

Date of Government Version: 06/24/2020  
Date Data Arrived at EDR: 03/17/2021  
Date Made Active in Reports: 11/08/2022  
Number of Days to Update: 601

Source: Department of Health & Human Services  
Telephone: 202-741-5770  
Last EDR Contact: 01/23/2023  
Next Scheduled EDR Contact: 05/08/2023  
Data Release Frequency: Varies

### PFAS WQP: Ambient Environmental Sampling for PFAS

The Water Quality Portal (WQP) is a part of a modernized repository storing ambient sampling data for all environmental media and tissue samples. A wide range of federal, state, tribal and local governments, academic and non-governmental organizations and individuals submit project details and sampling results to this public repository. The information is commonly used for research and assessments of environmental quality.

Date of Government Version: 01/03/2022  
Date Data Arrived at EDR: 03/31/2022  
Date Made Active in Reports: 11/08/2022  
Number of Days to Update: 222

Source: Environmental Protection Agency  
Telephone: 202-272-0167  
Last EDR Contact: 01/05/2023  
Next Scheduled EDR Contact: 04/17/2023  
Data Release Frequency: Varies

### PFAS NPDES: Clean Water Act Discharge Monitoring Information

Any discharger of pollutants to waters of the United States from a point source must have a National Pollutant Discharge Elimination System (NPDES) permit. The process for obtaining limits involves the regulated entity (permittee) disclosing releases in a NPDES permit application and the permitting authority (typically the state but sometimes EPA) deciding whether to require monitoring or monitoring with limits.

Date of Government Version: 01/03/2022  
Date Data Arrived at EDR: 03/31/2022  
Date Made Active in Reports: 11/08/2022  
Number of Days to Update: 222

Source: Environmental Protection Agency  
Telephone: 202-272-0167  
Last EDR Contact: 01/05/2023  
Next Scheduled EDR Contact: 04/17/2023  
Data Release Frequency: Varies

### PFAS ECHO: Facilities in Industries that May Be Handling PFAS Listing

Regulators and the public have expressed interest in knowing which regulated entities may be using PFAS. EPA has developed a dataset from various sources that show which industries may be handling PFAS. Approximately 120,000 facilities subject to federal environmental programs have operated or currently operate in industry sectors with processes that may involve handling and/or release of PFAS.

Date of Government Version: 01/03/2022  
Date Data Arrived at EDR: 03/31/2022  
Date Made Active in Reports: 11/08/2022  
Number of Days to Update: 222

Source: Environmental Protection Agency  
Telephone: 202-272-0167  
Last EDR Contact: 01/05/2023  
Next Scheduled EDR Contact: 04/17/2023  
Data Release Frequency: Varies

### PFAS ECHO FIRE TRAINING: Facilities in Industries that May Be Handling PFAS Listing

A list of fire training sites was added to the Industry Sectors dataset using a keyword search on the permitted facility's name to identify sites where fire-fighting foam may have been used in training exercises. Additionally, you may view an example spreadsheet of the subset of fire training facility data, as well as the keywords used in selecting or deselecting a facility for the subset, as well as the keywords used in selecting or deselecting a facility for the subset. These keywords were tested to maximize accuracy in selecting facilities that may use fire-fighting foam in training exercises, however, due to the lack of a required reporting field in the data systems for designating fire training sites, this methodology may not identify all fire training sites or may potentially misidentify them.

Date of Government Version: 08/22/2018  
Date Data Arrived at EDR: 03/31/2022  
Date Made Active in Reports: 11/08/2022  
Number of Days to Update: 222

Source: Environmental Protection Agency  
Telephone: 202-272-0167  
Last EDR Contact: 01/05/2023  
Next Scheduled EDR Contact: 04/17/2023  
Data Release Frequency: Varies

## GOVERNMENT RECORDS SEARCHED / DATA CURRENCY TRACKING

### PFAS PART 139 AIRPORT: All Certified Part 139 Airports PFAS Information Listing

Since July 1, 2006, all certified part 139 airports are required to have fire-fighting foam onsite that meet military specifications (MIL-F-24385) (14 CFR 139.317). To date, these military specification fire-fighting foams are fluorinated and have been historically used for training and extinguishing. The 2018 FAA Reauthorization Act has a provision stating that no later than October 2021, FAA shall not require the use of fluorinated AFFF. This provision does not prohibit the use of fluorinated AFFF at Part 139 civilian airports; it only prohibits FAA from mandating its use. The Federal Aviation Administration's document AC 150/5210-6D - Aircraft Fire Extinguishing Agents provides guidance on Aircraft Fire Extinguishing Agents, which includes Aqueous Film Forming Foam (AFFF).

Date of Government Version: 08/22/2018	Source: Environmental Protection Agency
Date Data Arrived at EDR: 10/26/2022	Telephone: 202-272-0167
Date Made Active in Reports: 11/08/2022	Last EDR Contact: 01/05/2023
Number of Days to Update: 13	Next Scheduled EDR Contact: 04/17/2023
	Data Release Frequency: Varies

### AQUEOUS FOAM NRC: Aqueous Foam Related Incidents Listing

The National Response Center (NRC) serves as an emergency call center that fields initial reports for pollution and railroad incidents and forwards that information to appropriate federal/state agencies for response. The spreadsheets posted to the NRC website contain initial incident data that has not been validated or investigated by a federal/state response agency. Response center calls from 1990 to the most recent complete calendar year where there was indication of Aqueous Film Forming Foam (AFFF) usage are included in this dataset. NRC calls may reference AFFF usage in the ?Material Involved? or ?Incident Description? fields.

Date of Government Version: 02/23/2022	Source: Environmental Protection Agency
Date Data Arrived at EDR: 03/31/2022	Telephone: 202-272-0167
Date Made Active in Reports: 11/08/2022	Last EDR Contact: 01/05/2023
Number of Days to Update: 222	Next Scheduled EDR Contact: 04/17/2023
	Data Release Frequency: Varies

### AIRS: Permitted Facility & Emissions Listing

A listing of permitted Air facilities and emissions data.

Date of Government Version: 11/08/2022	Source: Department of Natural Resources
Date Data Arrived at EDR: 11/09/2022	Telephone: 404-363-7000
Date Made Active in Reports: 01/31/2023	Last EDR Contact: 02/09/2023
Number of Days to Update: 83	Next Scheduled EDR Contact: 05/29/2023
	Data Release Frequency: Varies

### COAL ASH: Coal Ash Disposal Site Listing

A listing of coal ash landfills.

Date of Government Version: 08/01/2014	Source: Department of Natural Resources
Date Data Arrived at EDR: 08/05/2014	Telephone: 404-362-2537
Date Made Active in Reports: 09/02/2014	Last EDR Contact: 01/20/2023
Number of Days to Update: 28	Next Scheduled EDR Contact: 05/08/2023
	Data Release Frequency: Varies

### DRYCLEANERS: Drycleaner Database

A list of drycleaners in the state. The listing includes drycleaner facilities, that use perchloroethylene, that responded to the Notification of Compliance Status forms. It also includes those businesses that are pick-up stores only and do not conduct dry cleaning on site.

Date of Government Version: 10/31/2022	Source: Department of Natural Resources
Date Data Arrived at EDR: 11/02/2022	Telephone: 404-363-7000
Date Made Active in Reports: 01/23/2023	Last EDR Contact: 01/30/2023
Number of Days to Update: 82	Next Scheduled EDR Contact: 05/15/2023
	Data Release Frequency: Varies

### Financial Assurance 1: Financial Assurance Information Listing

A listing of financial assurance information for underground storage tank facilities.

## GOVERNMENT RECORDS SEARCHED / DATA CURRENCY TRACKING

Date of Government Version: 09/01/2022  
Date Data Arrived at EDR: 09/01/2022  
Date Made Active in Reports: 11/21/2022  
Number of Days to Update: 81

Source: Department of Natural Resources  
Telephone: 404-362-4892  
Last EDR Contact: 12/09/2022  
Next Scheduled EDR Contact: 03/20/2023  
Data Release Frequency: Varies

### Financial Assurance 2: Financial Assurance Information Listing

Financial assurance information listing for solid waste facilities.

Date of Government Version: 07/08/2019  
Date Data Arrived at EDR: 07/09/2019  
Date Made Active in Reports: 08/26/2019  
Number of Days to Update: 48

Source: Department of Natural Resources  
Telephone: 404-362-2537  
Last EDR Contact: 12/28/2022  
Next Scheduled EDR Contact: 04/17/2023  
Data Release Frequency: Varies

### NPDES: NPDES Wastewater Permit List

A listing of NPDES wastewater permits issued by the Watershed Protection Branch.

Date of Government Version: 10/27/2022  
Date Data Arrived at EDR: 11/02/2022  
Date Made Active in Reports: 01/23/2023  
Number of Days to Update: 82

Source: Department of Natural Resources  
Telephone: 404-362-2680  
Last EDR Contact: 01/30/2023  
Next Scheduled EDR Contact: 05/15/2023  
Data Release Frequency: Varies

### TIER 2: Tier 2 Data Listing

A listing of facilities which store or manufacture hazardous materials and submit a chemical inventory report.

Date of Government Version: 12/31/2021  
Date Data Arrived at EDR: 08/17/2022  
Date Made Active in Reports: 11/07/2022  
Number of Days to Update: 82

Source: Department of Natural Resources  
Telephone: 404-656-4852  
Last EDR Contact: 02/15/2023  
Next Scheduled EDR Contact: 06/05/2023  
Data Release Frequency: Annually

### UIC: Underground Injection Control

Underground injection control

Date of Government Version: 09/06/2022  
Date Data Arrived at EDR: 09/07/2022  
Date Made Active in Reports: 09/09/2022  
Number of Days to Update: 2

Source: Department of Natural Resources  
Telephone: 404-463-2382  
Last EDR Contact: 12/13/2022  
Next Scheduled EDR Contact: 03/20/2023  
Data Release Frequency: Varies

### PCS ENF: Enforcement data

No description is available for this data

Date of Government Version: 12/31/2014  
Date Data Arrived at EDR: 02/05/2015  
Date Made Active in Reports: 03/06/2015  
Number of Days to Update: 29

Source: EPA  
Telephone: 202-564-2497  
Last EDR Contact: 12/28/2022  
Next Scheduled EDR Contact: 04/17/2023  
Data Release Frequency: Varies

### MINES MRDS: Mineral Resources Data System

Mineral Resources Data System

Date of Government Version: 08/23/2022  
Date Data Arrived at EDR: 11/22/2022  
Date Made Active in Reports: 02/28/2023  
Number of Days to Update: 98

Source: USGS  
Telephone: 703-648-6533  
Last EDR Contact: 02/24/2023  
Next Scheduled EDR Contact: 06/05/2023  
Data Release Frequency: Varies

## GOVERNMENT RECORDS SEARCHED / DATA CURRENCY TRACKING

### PCS INACTIVE: Listing of Inactive PCS Permits

An inactive permit is a facility that has shut down or is no longer discharging.

Date of Government Version: 11/05/2014	Source: EPA
Date Data Arrived at EDR: 01/06/2015	Telephone: 202-564-2496
Date Made Active in Reports: 05/06/2015	Last EDR Contact: 12/28/2022
Number of Days to Update: 120	Next Scheduled EDR Contact: 04/17/2023
	Data Release Frequency: Semi-Annually

### PCS: Permit Compliance System

PCS is a computerized management information system that contains data on National Pollutant Discharge Elimination System (NPDES) permit holding facilities. PCS tracks the permit, compliance, and enforcement status of NPDES facilities.

Date of Government Version: 07/14/2011	Source: EPA, Office of Water
Date Data Arrived at EDR: 08/05/2011	Telephone: 202-564-2496
Date Made Active in Reports: 09/29/2011	Last EDR Contact: 12/28/2022
Number of Days to Update: 55	Next Scheduled EDR Contact: 04/17/2023
	Data Release Frequency: Semi-Annually

### EDR HIGH RISK HISTORICAL RECORDS

#### ***EDR Exclusive Records***

#### EDR MGP: EDR Proprietary Manufactured Gas Plants

The EDR Proprietary Manufactured Gas Plant Database includes records of coal gas plants (manufactured gas plants) compiled by EDR's researchers. Manufactured gas sites were used in the United States from the 1800's to 1950's to produce a gas that could be distributed and used as fuel. These plants used whale oil, rosin, coal, or a mixture of coal, oil, and water that also produced a significant amount of waste. Many of the byproducts of the gas production, such as coal tar (oily waste containing volatile and non-volatile chemicals), sludges, oils and other compounds are potentially hazardous to human health and the environment. The byproduct from this process was frequently disposed of directly at the plant site and can remain or spread slowly, serving as a continuous source of soil and groundwater contamination.

Date of Government Version: N/A	Source: EDR, Inc.
Date Data Arrived at EDR: N/A	Telephone: N/A
Date Made Active in Reports: N/A	Last EDR Contact: N/A
Number of Days to Update: N/A	Next Scheduled EDR Contact: N/A
	Data Release Frequency: No Update Planned

#### EDR Hist Auto: EDR Exclusive Historical Auto Stations

EDR has searched selected national collections of business directories and has collected listings of potential gas station/filling station/service station sites that were available to EDR researchers. EDR's review was limited to those categories of sources that might, in EDR's opinion, include gas station/filling station/service station establishments. The categories reviewed included, but were not limited to gas, gas station, gasoline station, filling station, auto, automobile repair, auto service station, service station, etc. This database falls within a category of information EDR classifies as "High Risk Historical Records", or HRHR. EDR's HRHR effort presents unique and sometimes proprietary data about past sites and operations that typically create environmental concerns, but may not show up in current government records searches.

Date of Government Version: N/A	Source: EDR, Inc.
Date Data Arrived at EDR: N/A	Telephone: N/A
Date Made Active in Reports: N/A	Last EDR Contact: N/A
Number of Days to Update: N/A	Next Scheduled EDR Contact: N/A
	Data Release Frequency: Varies

#### EDR Hist Cleaner: EDR Exclusive Historical Cleaners

EDR has searched selected national collections of business directories and has collected listings of potential dry cleaner sites that were available to EDR researchers. EDR's review was limited to those categories of sources that might, in EDR's opinion, include dry cleaning establishments. The categories reviewed included, but were not limited to dry cleaners, cleaners, laundry, laundromat, cleaning/laundry, wash & dry etc. This database falls within a category of information EDR classifies as "High Risk Historical Records", or HRHR. EDR's HRHR effort presents unique and sometimes proprietary data about past sites and operations that typically create environmental concerns, but may not show up in current government records searches.

# GOVERNMENT RECORDS SEARCHED / DATA CURRENCY TRACKING

Date of Government Version: N/A  
Date Data Arrived at EDR: N/A  
Date Made Active in Reports: N/A  
Number of Days to Update: N/A

Source: EDR, Inc.  
Telephone: N/A  
Last EDR Contact: N/A  
Next Scheduled EDR Contact: N/A  
Data Release Frequency: Varies

## **EDR RECOVERED GOVERNMENT ARCHIVES**

### ***Exclusive Recovered Govt. Archives***

#### **RGA HWS: Recovered Government Archive State Hazardous Waste Facilities List**

The EDR Recovered Government Archive State Hazardous Waste database provides a list of SHWS incidents derived from historical databases and includes many records that no longer appear in current government lists. Compiled from Records formerly available from the Department of Environmental Protection in Georgia.

Date of Government Version: N/A  
Date Data Arrived at EDR: 07/01/2013  
Date Made Active in Reports: 12/24/2013  
Number of Days to Update: 176

Source: Department of Environmental Protection  
Telephone: N/A  
Last EDR Contact: 06/01/2012  
Next Scheduled EDR Contact: N/A  
Data Release Frequency: Varies

#### **RGA LF: Recovered Government Archive Solid Waste Facilities List**

The EDR Recovered Government Archive Landfill database provides a list of landfills derived from historical databases and includes many records that no longer appear in current government lists. Compiled from Records formerly available from the Department of Natural Resources in Georgia.

Date of Government Version: N/A  
Date Data Arrived at EDR: 07/01/2013  
Date Made Active in Reports: 01/13/2014  
Number of Days to Update: 196

Source: Department of Natural Resources  
Telephone: N/A  
Last EDR Contact: 06/01/2012  
Next Scheduled EDR Contact: N/A  
Data Release Frequency: Varies

#### **RGA LUST: Recovered Government Archive Leaking Underground Storage Tank**

The EDR Recovered Government Archive Leaking Underground Storage Tank database provides a list of LUST incidents derived from historical databases and includes many records that no longer appear in current government lists. Compiled from Records formerly available from the Environmental Protection Division in Georgia.

Date of Government Version: N/A  
Date Data Arrived at EDR: 07/01/2013  
Date Made Active in Reports: 12/24/2013  
Number of Days to Update: 176

Source: Environmental Protection Division  
Telephone: N/A  
Last EDR Contact: 06/01/2012  
Next Scheduled EDR Contact: N/A  
Data Release Frequency: Varies

## **OTHER DATABASE(S)**

Depending on the geographic area covered by this report, the data provided in these specialty databases may or may not be complete. For example, the existence of wetlands information data in a specific report does not mean that all wetlands in the area covered by the report are included. Moreover, the absence of any reported wetlands information does not necessarily mean that wetlands do not exist in the area covered by the report.

#### **CT MANIFEST: Hazardous Waste Manifest Data**

Facility and manifest data. Manifest is a document that lists and tracks hazardous waste from the generator through transporters to a tsd facility.

Date of Government Version: 11/16/2022  
Date Data Arrived at EDR: 11/16/2022  
Date Made Active in Reports: 02/06/2023  
Number of Days to Update: 82

Source: Department of Energy & Environmental Protection  
Telephone: 860-424-3375  
Last EDR Contact: 02/10/2023  
Next Scheduled EDR Contact: 05/22/2023  
Data Release Frequency: No Update Planned

## GOVERNMENT RECORDS SEARCHED / DATA CURRENCY TRACKING

### NJ MANIFEST: Manifest Information

Hazardous waste manifest information.

Date of Government Version: 12/31/2018  
Date Data Arrived at EDR: 04/10/2019  
Date Made Active in Reports: 05/16/2019  
Number of Days to Update: 36

Source: Department of Environmental Protection  
Telephone: N/A  
Last EDR Contact: 12/28/2022  
Next Scheduled EDR Contact: 04/17/2023  
Data Release Frequency: Annually

### NY MANIFEST: Facility and Manifest Data

Manifest is a document that lists and tracks hazardous waste from the generator through transporters to a TSD facility.

Date of Government Version: 01/01/2019  
Date Data Arrived at EDR: 10/29/2021  
Date Made Active in Reports: 01/19/2022  
Number of Days to Update: 82

Source: Department of Environmental Conservation  
Telephone: 518-402-8651  
Last EDR Contact: 01/27/2023  
Next Scheduled EDR Contact: 05/08/2023  
Data Release Frequency: Quarterly

### PA MANIFEST: Manifest Information

Hazardous waste manifest information.

Date of Government Version: 06/30/2018  
Date Data Arrived at EDR: 07/19/2019  
Date Made Active in Reports: 09/10/2019  
Number of Days to Update: 53

Source: Department of Environmental Protection  
Telephone: 717-783-8990  
Last EDR Contact: 01/06/2023  
Next Scheduled EDR Contact: 04/24/2023  
Data Release Frequency: Annually

### RI MANIFEST: Manifest information

Hazardous waste manifest information

Date of Government Version: 12/31/2020  
Date Data Arrived at EDR: 11/30/2021  
Date Made Active in Reports: 02/18/2022  
Number of Days to Update: 80

Source: Department of Environmental Management  
Telephone: 401-222-2797  
Last EDR Contact: 02/13/2022  
Next Scheduled EDR Contact: 05/29/2023  
Data Release Frequency: Annually

### WI MANIFEST: Manifest Information

Hazardous waste manifest information.

Date of Government Version: 05/31/2018  
Date Data Arrived at EDR: 06/19/2019  
Date Made Active in Reports: 09/03/2019  
Number of Days to Update: 76

Source: Department of Natural Resources  
Telephone: N/A  
Last EDR Contact: 12/01/2022  
Next Scheduled EDR Contact: 03/20/2023  
Data Release Frequency: Annually

### Oil/Gas Pipelines

Source: Endeavor Business Media

Petroleum Bundle (Crude Oil, Refined Products, Petrochemicals, Gas Liquids (LPG/NGL), and Specialty Gases (Miscellaneous)) N = Natural Gas Bundle (Natural Gas, Gas Liquids (LPG/NGL), and Specialty Gases (Miscellaneous)). This map includes information copyrighted by Endeavor Business Media. This information is provided on a best effort basis and Endeavor Business Media does not guarantee its accuracy nor warrant its fitness for any particular purpose. Such information has been reprinted with the permission of Endeavor Business Media.

### Electric Power Transmission Line Data

Source: Endeavor Business Media

This map includes information copyrighted by Endeavor Business Media. This information is provided on a best effort basis and Endeavor Business Media does not guarantee its accuracy nor warrant its fitness for any particular purpose. Such information has been reprinted with the permission of Endeavor Business Media.

**Sensitive Receptors:** There are individuals deemed sensitive receptors due to their fragile immune systems and special sensitivity to environmental discharges. These sensitive receptors typically include the elderly, the sick, and children. While the location of all sensitive receptors cannot be determined, EDR indicates those buildings and facilities - schools, daycares, hospitals, medical centers, and nursing homes - where individuals who are sensitive receptors are likely to be located.